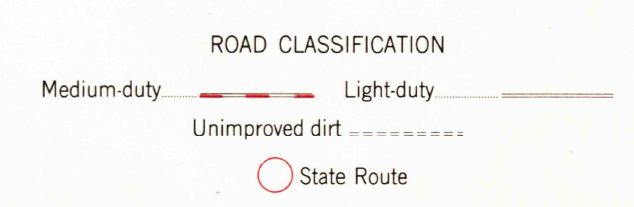
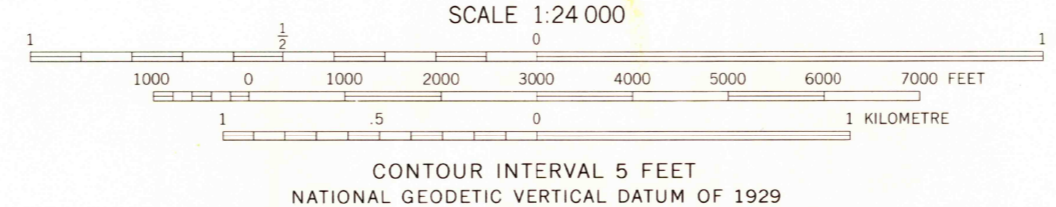
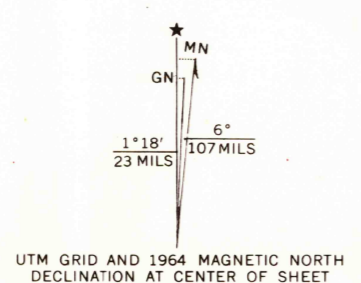


Mapped, edited, and published by the Geological Survey
Control by USGS, USC&GS, and USCE
Topography by photogrammetric methods from aerial
photographs taken 1963 and planetable surveys 1964
Polyconic projection. 1927 North American datum
10,000-foot grids based on Arkansas coordinate system, south zone
and Mississippi coordinate system, west zone
1000-metre Universal Transverse Mercator grid ticks,
zone 15, shown in blue
Fine red dashed lines indicate selected fence and field lines where
generally visible on aerial photographs. This information is unchecked



THIS MAP COMPLIES WITH NATIONAL MAP ACCURACY STANDARDS
FOR SALE BY U. S. GEOLOGICAL SURVEY, DENVER, COLORADO 80225, OR RESTON, VIRGINIA 22092
AND ARKANSAS GEOLOGICAL COMMISSION, LITTLE ROCK, ARKANSAS 72204
A FOLDER DESCRIBING TOPOGRAPHIC MAPS AND SYMBOLS IS AVAILABLE ON REQUEST

USGS
Historical File
Topographic Division
1964
AMS 7852 1 NW-SERIES V884

FRIARS POINT NW, ARK.-MISS.
NW 1/4 FARRELL 15' QUADRANGLE
N3422.5-W9037.5/7.5

JUN 1 0 1976