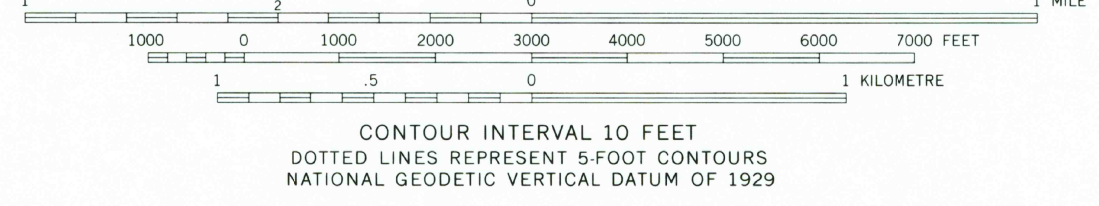
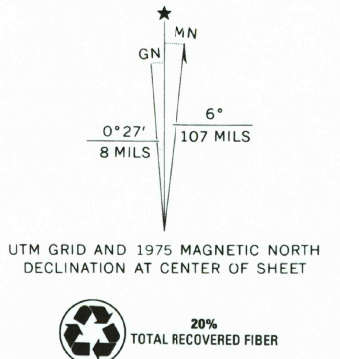


Mapped, edited, and published by the Geological Survey

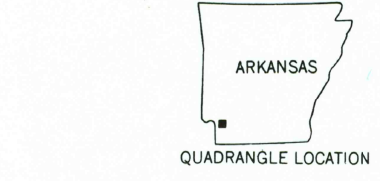
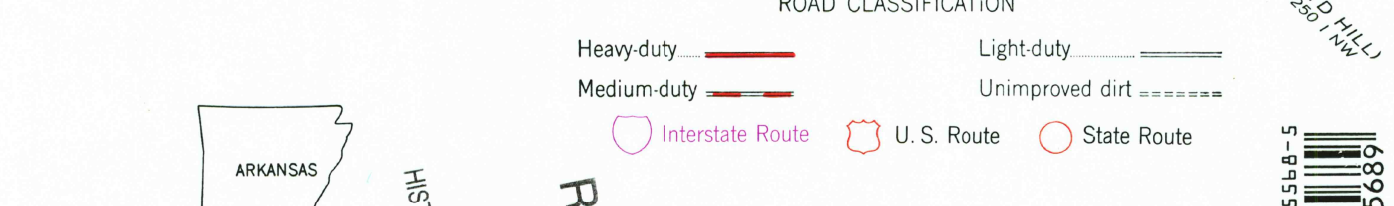
Control by USGS, USC&GS, and USCE  
Culture and drainage in part compiled from aerial photographs taken 1949. Topography by plane-table surveys 1951.

Polyconic projection. 1927 North American datum  
10,000-foot grid based on Arkansas coordinate system, south zone  
1000-metre Universal Transverse Mercator grid ticks, zone 15, shown in blue

Revisions shown in purple compiled from aerial photographs taken 1970 and 1975. This information not field checked



THIS MAP COMPLIES WITH NATIONAL MAP ACCURACY STANDARDS FOR SALE BY U.S. GEOLOGICAL SURVEY, DENVER, COLORADO 80225, OR RESTON, VIRGINIA 22092 AND ARKANSAS GEOLOGICAL COMMISSION, LITTLE ROCK, ARKANSAS 72204 A FOLDER DESCRIBING TOPOGRAPHIC MAPS AND SYMBOLS IS AVAILABLE ON REQUEST



RECEIVED AUG 28 2003

MAR 2003

FULTON, ARK. N3330-W9345/7.5

1951 PHOTOREVISED 1970 AND 1975 AMS 7251 III SE-SERIES V884



USGS Library Reston, VA. Topo Archive