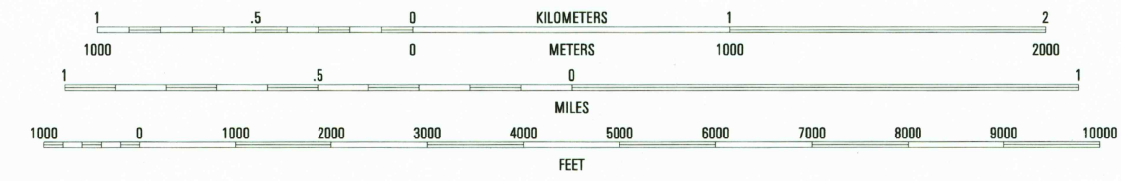
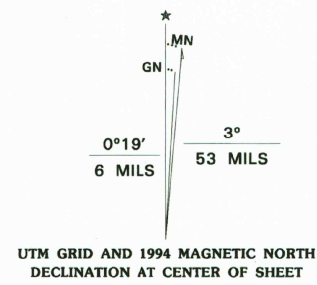


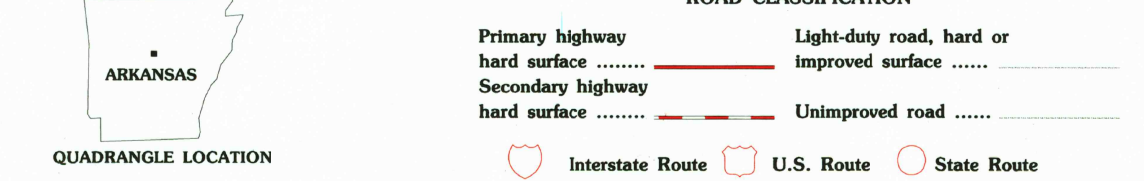


Produced by the United States Geological Survey  
Control by USGS and NOS/NOAA  
Topography by photogrammetric methods from aerial photographs taken 1958. Field checked 1960-61. Revised from aerial photographs taken 1990-91. Field checked 1993. Map edited 1994  
Universal Transverse Mercator projection  
10,000-foot grid ticks; Arkansas coordinate system, north zone  
1000-meter Universal Transverse Mercator grid ticks, zone 15, shown in blue  
1927 North American Datum (NAD 27)  
North American Datum of 1983 (NAD 83) is shown by dashed corner ticks  
The values of the shift between NAD 27 and NAD 83 for 7.5-minute intersections are given in USGS Bulletin 1875  
Fine red dashed lines indicate selected fence and field lines where generally visible on aerial photographs. This information is unchecked




SCALE 1:24000  
CONTOUR INTERVAL 10 FEET  
SUPPLEMENTARY CONTOUR INTERVAL 5 FEET  
NATIONAL GEODETIC VERTICAL DATUM OF 1929

THIS MAP COMPLIES WITH NATIONAL MAP ACCURACY STANDARDS  
FOR SALE BY U.S. GEOLOGICAL SURVEY, DENVER, COLORADO 80225, OR RESTON, VIRGINIA 22092  
AND ARKANSAS GEOLOGICAL COMMISSION, LITTLE ROCK, ARKANSAS 72204  
A FOLDER DESCRIBING TOPOGRAPHIC MAPS AND SYMBOLS IS AVAILABLE ON REQUEST



QUADRANGLE LOCATION  
1 2 3  
4 5  
6 7 8

ADJOINING 7.5' QUADRANGLE NAMES  
1 Springfield  
2 Damascus  
3 Guy  
4 Menifee  
5 Holland  
6 Gleason  
7 Conway  
8 Hamlet



GREENBRIER, ARK.  
NW/4 CONWAY 15' QUADRANGLE  
35092-B4-TF-024  
1994  
DMA 7554 III NW-SERIES V884