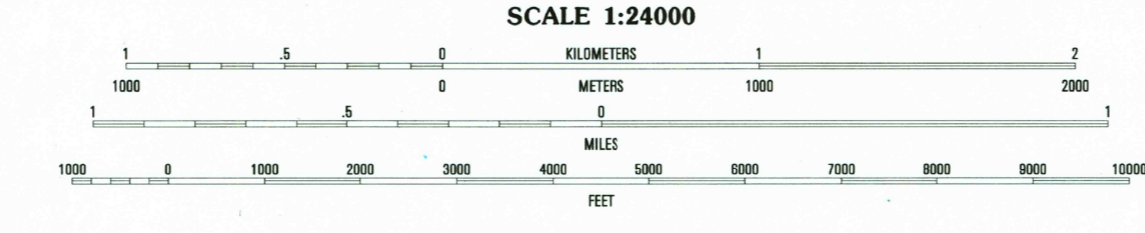
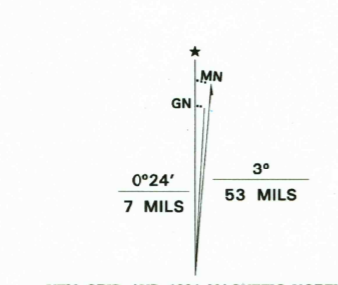
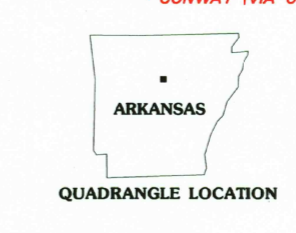


Produced by the United States Geological Survey
Control by USGS and NOS/NOAA
Topography by photogrammetric methods from aerial photographs taken 1958. Field checked 1961. Revised from aerial photographs taken 1989. Field checked 1993. Map edited 1994
Universal Transverse Mercator projection
10,000-foot grid ticks: Arkansas coordinate system, north zone 1000-meter Universal Transverse Mercator grid ticks, zone 15, shown in blue 1927 North American Datum (NAD 27)
North American Datum of 1983 (NAD 83) is shown by dashed corner ticks. The values of the shift between NAD 27 and NAD 83 for 7.5-minute intersections are given in USGS Bulletin 1875
Fine red dashed lines indicate selected fence and field lines where generally visible on aerial photographs. This information is unchecked



CONTOUR INTERVAL 10 FEET
NATIONAL GEODETIC VERTICAL DATUM OF 1929

THIS MAP COMPLIES WITH NATIONAL MAP ACCURACY STANDARDS
FOR SALE BY U.S. GEOLOGICAL SURVEY DENVER, COLORADO 80225, OR RESTON, VIRGINIA 22092
AND ARKANSAS GEOLOGICAL COMMISSION, LITTLE ROCK, ARKANSAS 72204
A FOLDER DESCRIBING TOPOGRAPHIC MAPS AND SYMBOLS IS AVAILABLE ON REQUEST




QUADRANGLE LOCATION

1	2	3	1 Damascus
2	3	4	2 Barney
3	4	5	4 Greenbrier
4	5	6	5 Emula
5	6	7	6 Conway
6	7	8	7 Hamlet
			8 Vintonia

ROAD CLASSIFICATION
 Primary highway Light-duty road, hard or hard surface
 Secondary highway Improved surface
 hard surface Unimproved road

Interstate Route U.S. Route State Route



HOLLAND, ARK.
NE 1/4 CONWAY 15' QUADRANGLE
35092-B3-TF-024
1994
DMA 7554 III NE-SERIES V884