



Mapped, edited, and published by the Geological Survey

Control by USGS and USC&GS

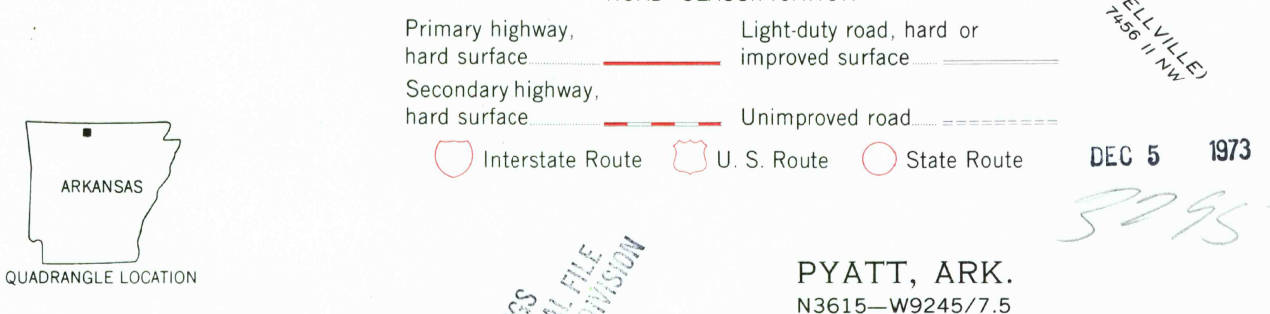

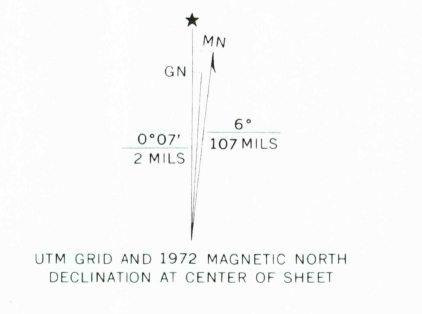
Topography by photogrammetric methods from aerial photographs taken 1969. Field checked 1972

Polyconic projection. 1927 North American datum

10,000-foot grid based on Arkansas coordinate system, north zone

1000-meter Universal Transverse Mercator grid ticks, zone 15, shown in blue

Fine red dashed lines indicate selected fence and field lines where generally visible on aerial photographs. This information is unchecked



THIS MAP COMPLIES WITH NATIONAL MAP ACCURACY STANDARDS  
FOR SALE BY U.S. GEOLOGICAL SURVEY, DENVER, COLORADO 80225, OR WASHINGTON, D.C. 20242  
AND BY THE ARKANSAS GEOLOGICAL COMMISSION, LITTLE ROCK, ARKANSAS 72201  
A FOLDER DESCRIBING TOPOGRAPHIC MAPS AND SYMBOLS IS AVAILABLE ON REQUEST

PYATT, ARK.  
N3615—W9245/7.5  
1972  
AMS 7456 IV SE—SERIES V884

DEC 5 1973