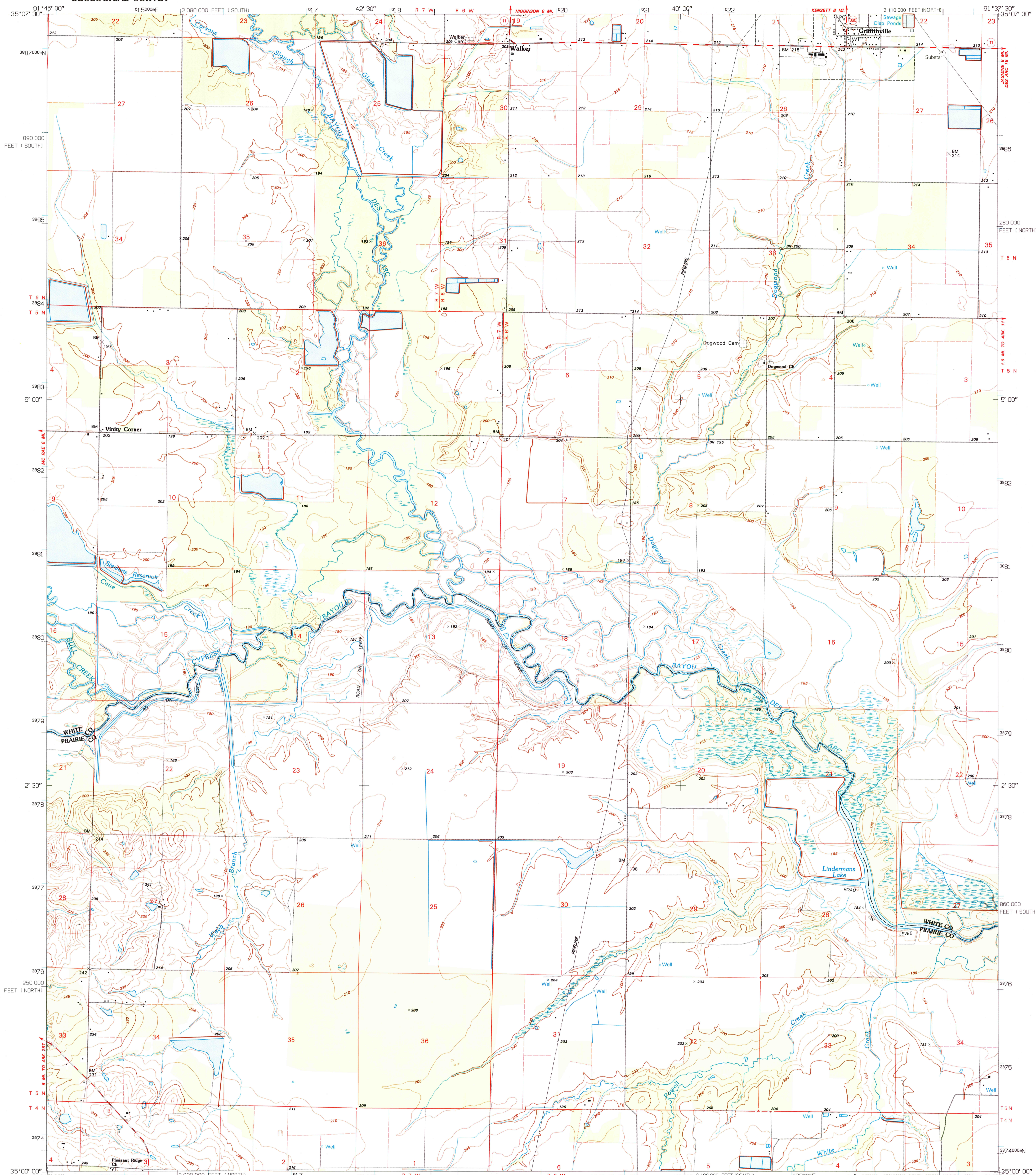
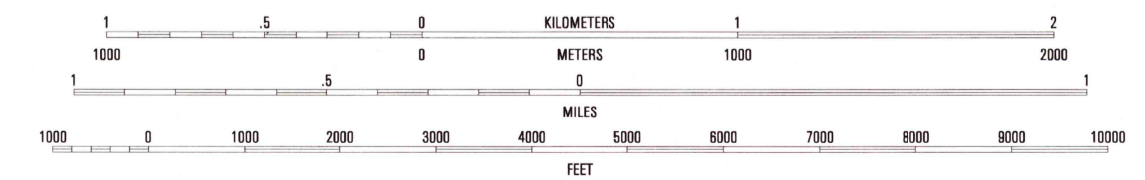


UNITED STATES
DEPARTMENT OF THE INTERIOR
GEOLOGICAL SURVEY

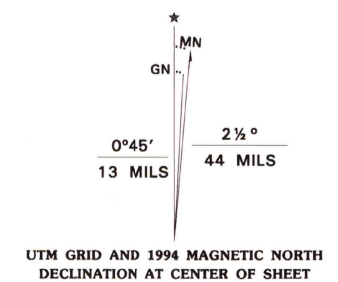
WALKER QUADRANGLE
ARKANSAS
7.5 MINUTE SERIES (TOPOGRAPHIC)



SCALE 1:24000



CONTOUR INTERVAL 5 FEET
NATIONAL GEODETIC VERTICAL DATUM OF 1929




QUADRANGLE LOCATION

1	2	3	4 Garner
2	3	4	5 Mc Rae
3	4	5	6 Wattenaw
4	5	6	7 Hickory Plains
5	6	7	8 Des Arc West
6	7	8	

Primary highway hard surface
Secondary highway hard surface
Light-duty road, hard or improved surface
Unimproved road

Interstate Route U.S. Route State Route



WALKER, ARK.
35091-A6-TF-024
1994

DMA 7654 II SW - SERIES Y884

Produced by the United States Geological Survey
Control by USGS and NOS/NOAA
Planimetry by photogrammetric methods from aerial photographs taken 1963. Topography by planetable surveys 1964. Revised from aerial photographs taken 1990. Map edited 1994
North American Datum of 1927 (NAD 27). Projection and blue 1000-meter ticks: Universal Transverse Mercator, zone 15 10,000-foot ticks: Arkansas coordinate system, north and south zones
North American Datum of 1983 (NAD 83) is shown by dashed corner ticks. The values of the shift between NAD 27 and NAD 83 for 7.5-minute intersections are obtainable from National Geodetic Survey NADCON software
Fine red dashed lines indicate selected fence and field lines where generally visible on aerial photographs. This information is unchecked

THIS MAP COMPLIES WITH NATIONAL MAP ACCURACY STANDARDS
FOR SALE BY U.S. GEOLOGICAL SURVEY, DENVER, COLORADO 80225, OR RESTON, VIRGINIA 22092
AND ARKANSAS GEOLOGICAL COMMISSION, LITTLE ROCK, ARKANSAS 72204
FOUNDER DESCRIBING TOPOGRAPHIC MAPS AND SYMBOLS IS AVAILABLE ON REQUEST