



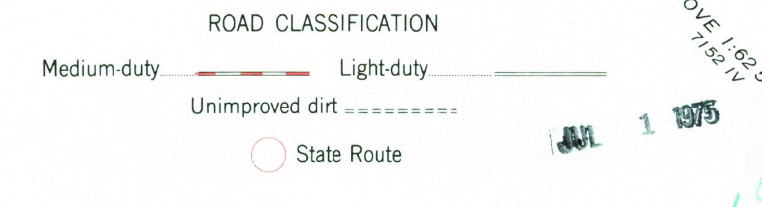
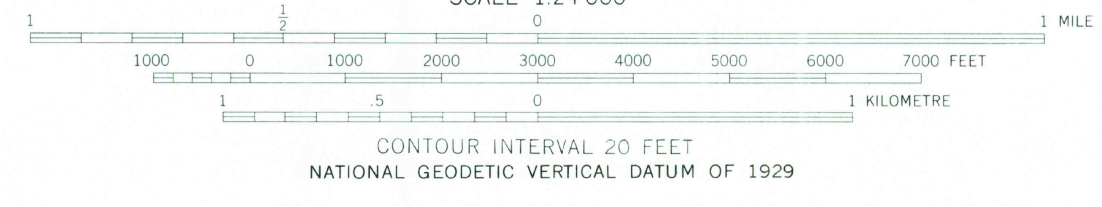
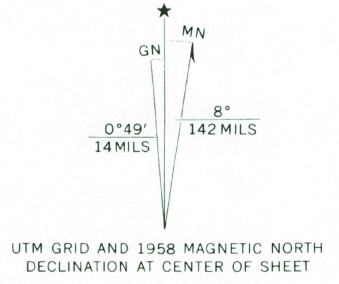
Mapped, edited, and published by the Geological Survey

Control by USGS and USC&GS

Topography from aerial photographs by multiplex methods
Aerial photographs taken 1955. Field check 1958

Polyconic projection. 1927 North American datum
10,000-foot grids based on Arkansas coordinate system, south zone
and Oklahoma coordinate system, south zone
1000-metre Universal Transverse Mercator grid ticks,
zone 15, shown in blue

Unchecked elevations are shown in brown



USGS
HISTORICAL FILE
TOPOGRAPHIC DIVISION

ZAFRA, ARK.-OKLA.

N3430-W9422.5/7.5

1958

AMS 7153 III SW-SERIES V884

THIS MAP COMPLIES WITH NATIONAL MAP ACCURACY STANDARDS
FOR SALE BY U.S. GEOLOGICAL SURVEY, DENVER, COLORADO 80225, OR RESTON, VIRGINIA 22092
AND BY THE ARKANSAS GEOLOGICAL COMMISSION, LITTLE ROCK, ARKANSAS 72201
A FOLDER DESCRIBING TOPOGRAPHIC MAPS AND SYMBOLS IS AVAILABLE ON REQUEST