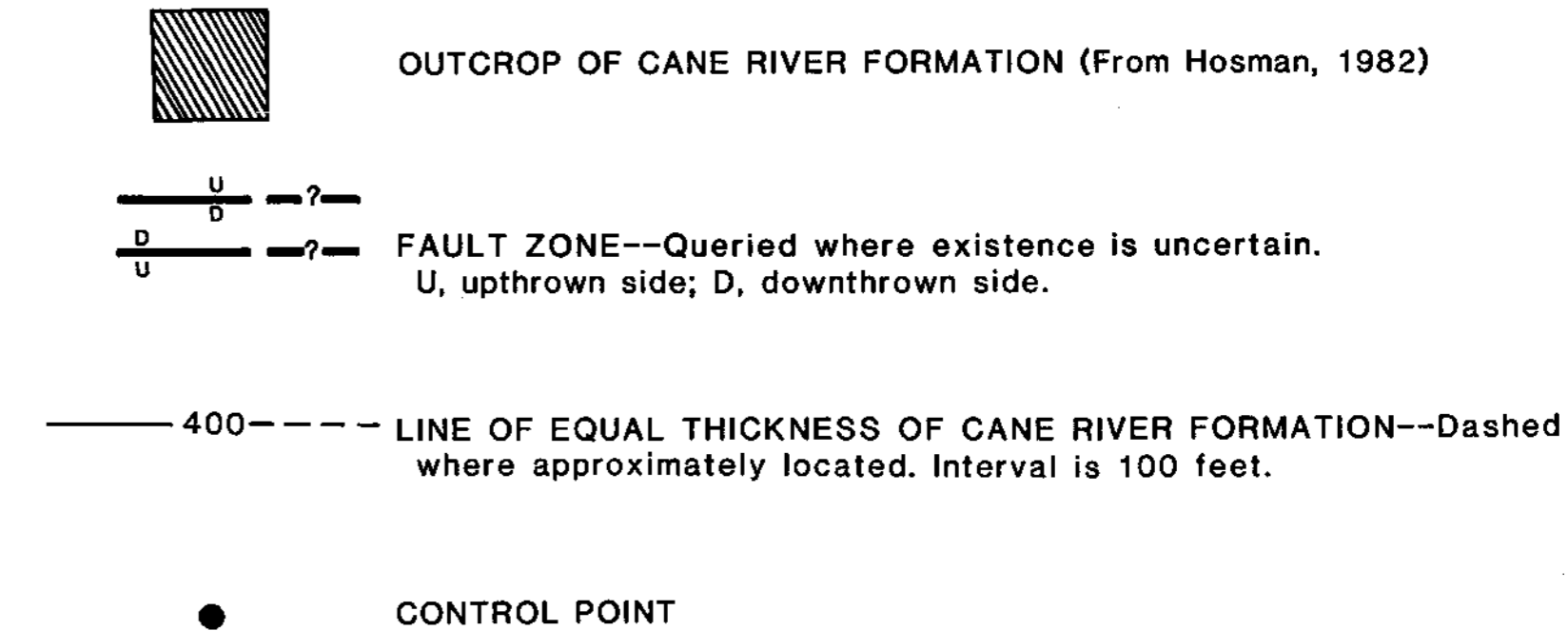
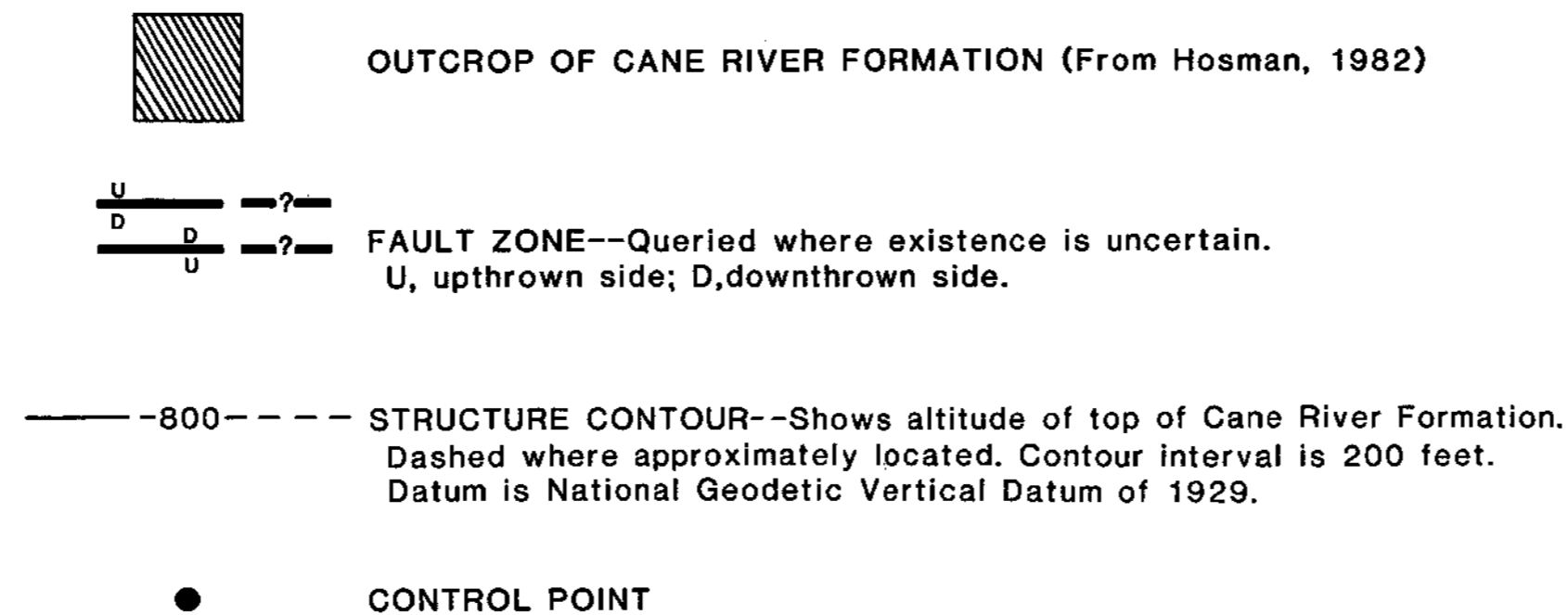
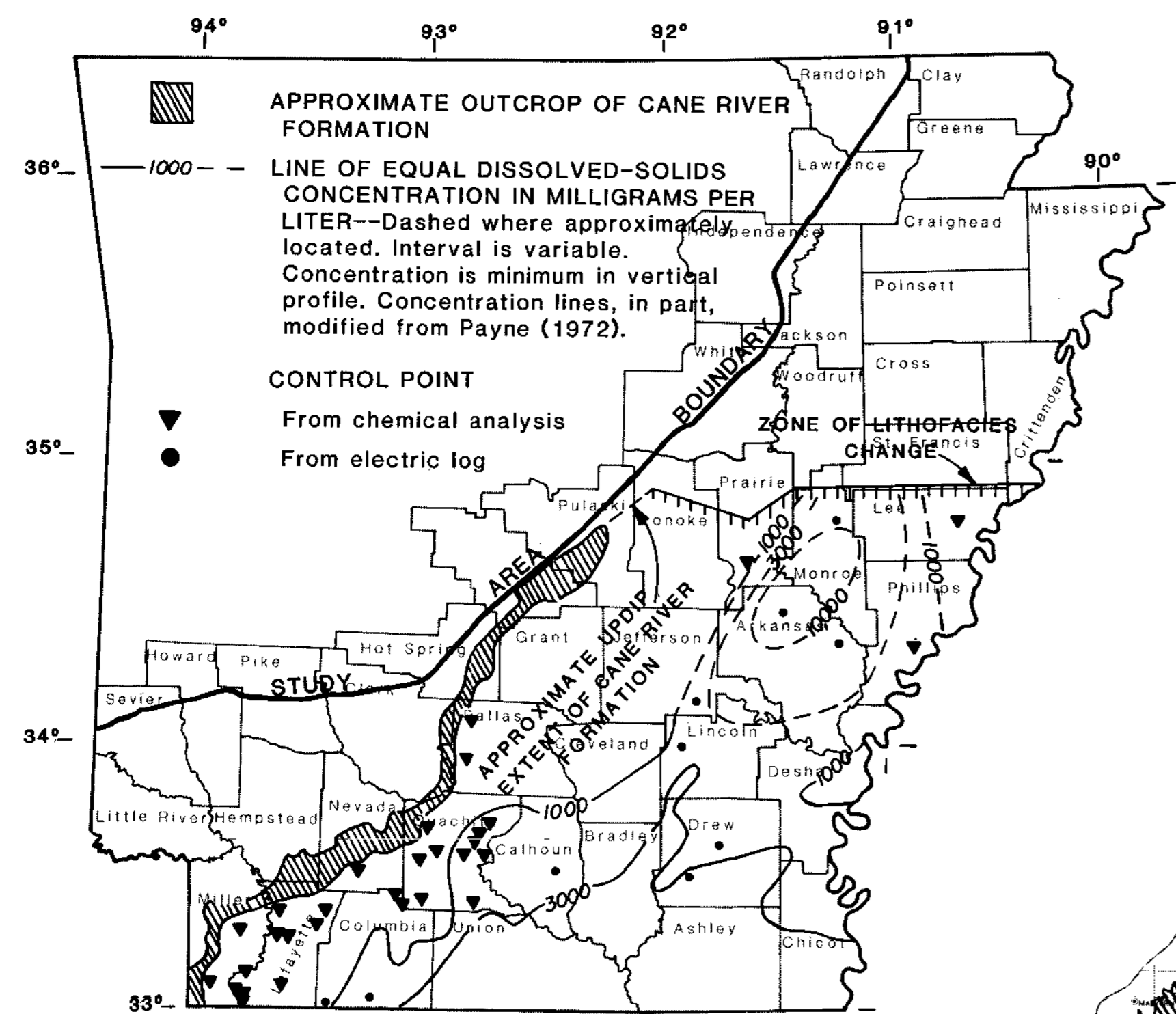


DISSOLVED-SOLIDS CONCENTRATION

EXPLANATION

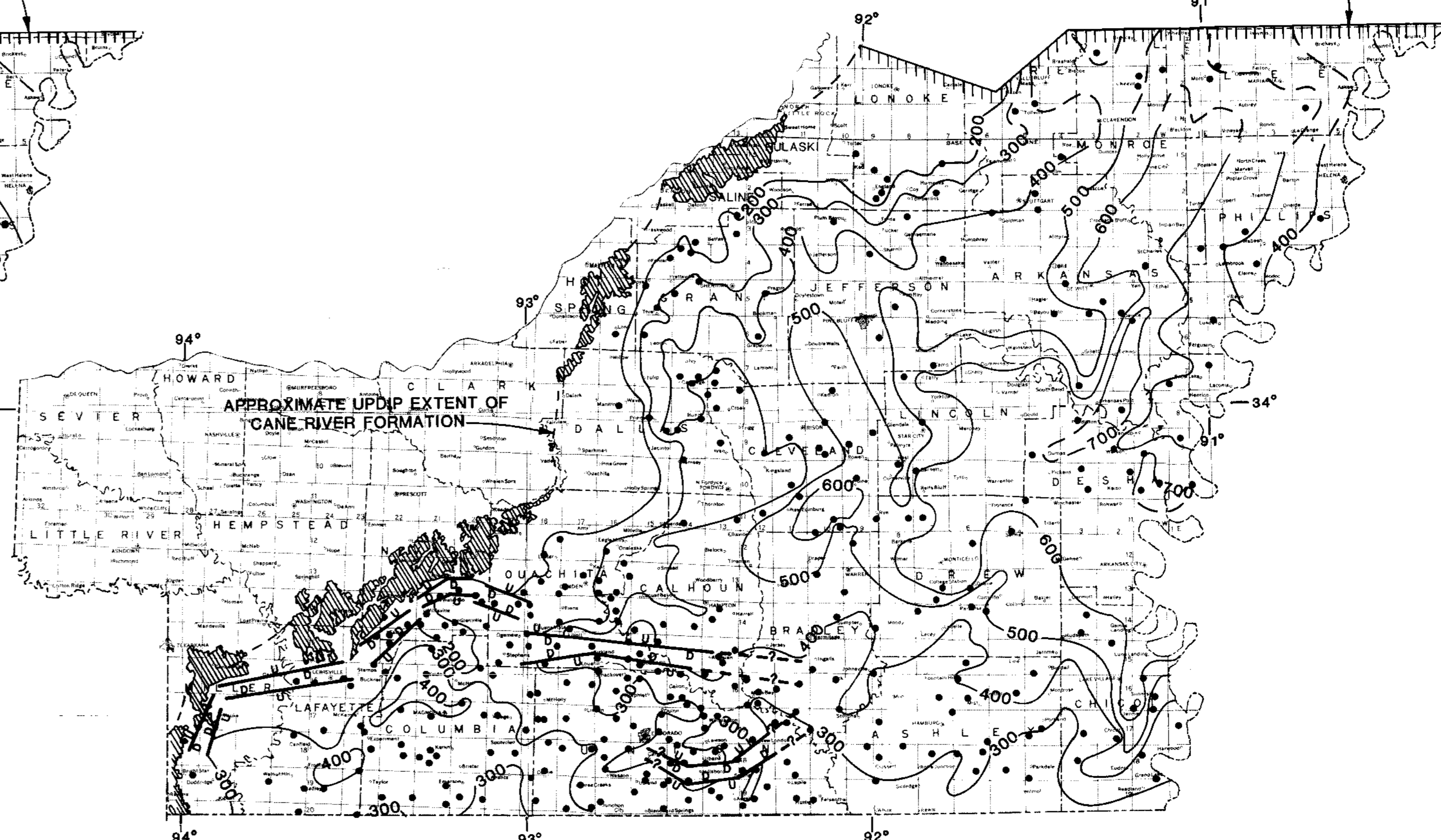
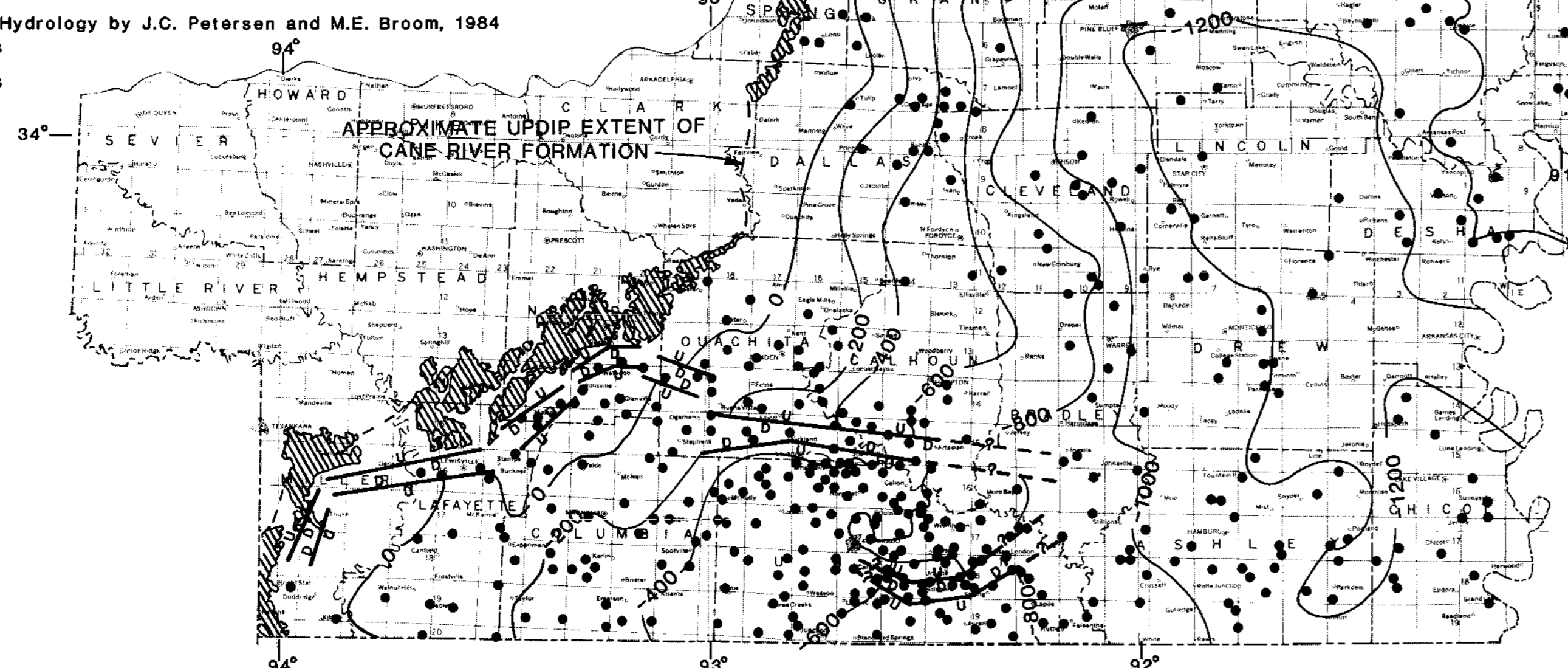
EXPLANATION



ZONE OF LITHOFACIES CHANGE IN CLAIRBORNE GROUP; NORTH OF ZONE CANE RIVER FORMATION COMPOSES PART OF MEMPHIS SAND

ZONE OF LITHOFACIES CHANGE IN CLAIRBORNE GROUP; NORTH OF ZONE CANE RIVER FORMATION COMPOSES PART OF MEMPHIS SAND

Hydrology by J.C. Petersen and M.E. Broom, 1984
0 10 20 30 40 MILES
0 20 40 KILOMETERS



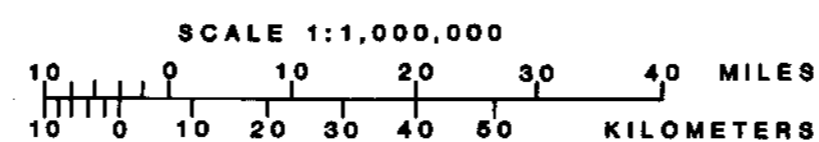
Base from U.S. Geological Survey
State base map, 1:500,000, 1928

Geology by J.C. Petersen and M.E. Broom, 1984

Base from U.S. Geological Survey
State base map, 1:500,000, 1928

Geology by J.C. Petersen and M.E. Broom, 1984

STRUCTURE OF TOP OF THE CANE RIVER FORMATION



THICKNESS OF THE CANE RIVER FORMATION