


STATEMAP FIELD CALENDAR  
2019

BY  
RICHARD HUTTO, P.G.



**Kings River Falls over Parthenon Sandstone near Venus, Madison County**

# JANUARY 2019



## Arkansas Geological Survey

Vardelle Parham  
Geology Center  
3815 W. Roosevelt Rd.  
Little Rock, AR 72204

Phone: 501-296-1877  
Fax: 501-663-7360

Email:  
[ags@arkansas.gov](mailto:ags@arkansas.gov)

Website:  
[www.geology.arkansas.gov](http://www.geology.arkansas.gov)

## STATEMAP 2018-19


Celebrating 25 Years  
of Geologic  
Field Mapping  
in Arkansas

Sun	Mon	Tue	Wed	Thu	Fri	Sat
		1	2	3	4	5
6	7	8	9 7.8	10	11	12
13	14	15	16	17	18	19
20	21	22	23	24	25	26
27	28	29	30	31		



Scallops solutioned in Plattin Limestone on Hell Creek near Mountain View, Stone County

# FEBRUARY 2019



## Arkansas Geological Survey

Vardelle Parham  
Geology Center  
3815 W. Roosevelt Rd.  
Little Rock, AR 72204

Phone: 501-296-1877  
Fax: 501-663-7360

Email:  
[ags@arkansas.gov](mailto:ags@arkansas.gov)

Website:  
[www.geology.arkansas.gov](http://www.geology.arkansas.gov)

### STATEMAP 2018-19


Celebrating 25 Years  
of Geologic  
Field Mapping  
in Arkansas

Sun	Mon	Tue	Wed	Thu	Fri	Sat
					1	2
3	4	5	6	7	8	9
10	11	12	13	14	15	16
17	18	19	20	21	22	23
24	25	26	27	28		



**Large cross-bed sets in Parthenon Sandstone in Jackson Creek near Aurora, Madison County**

# MARCH 2019



## Arkansas Geological Survey

Vardelle Parham  
 Geology Center  
 3815 W. Roosevelt Rd.  
 Little Rock, AR 72204

Phone: 501-296-1877  
 Fax: 501-663-7360

Email:  
[ags@arkansas.gov](mailto:ags@arkansas.gov)

Website:  
[www.geology.arkansas.gov](http://www.geology.arkansas.gov)

### STATEMAP 2018-19

Celebrating 25 Years  
 of Geologic  
 Field Mapping  
 in Arkansas


Sun	Mon	Tue	Wed	Thu	Fri	Sat
					1	2
3	4	5	6	7	8	9
10	11	12	13	14	15	16
17	18	19	20	21	22	23
24	25	26	27	28	29	30
31						



Sandstone casts of the trace fossil *Asterosoma* from the lower Atoka Formation in Keck Hollow near Witter, Madison County



# APRIL 2019



## Arkansas Geological Survey

Vardelle Parham  
Geology Center  
3815 W. Roosevelt Rd.  
Little Rock, AR 72204

Phone: 501-296-1877  
Fax: 501-663-7360

Email:  
[ags@arkansas.gov](mailto:ags@arkansas.gov)

Website:  
[www.geology.arkansas.gov](http://www.geology.arkansas.gov)

### STATEMAP 2018-19


Celebrating 25 Years  
of Geologic  
Field Mapping  
in Arkansas

Sun	Mon	Tue	Wed	Thu	Fri	Sat
	1	2	3	4	5	6
7	8	9	10	11	12	13
14	15	16	17	18	19	20
21	22	23	24	25	26	27
28	29	30				



**Old store at Weathers, Madison County**

# MAY 2019



## Arkansas Geological Survey

Vardelle Parham  
Geology Center  
3815 W. Roosevelt Rd.  
Little Rock, AR 72204

Phone: 501-296-1877  
Fax: 501-663-7360

Email:  
[ags@arkansas.gov](mailto:ags@arkansas.gov)

Website:  
[www.geology.arkansas.gov](http://www.geology.arkansas.gov)

## STATEMAP 2018-19


Celebrating 25 Years  
of Geologic  
Field Mapping  
in Arkansas

Sun	Mon	Tue	Wed	Thu	Fri	Sat
			1	2	3	4
5	6	7	8	9	10	11
12	13	14	15	16	17	18
19	20	21	22	23	24	25
26	27	28	29	30	31	



**Little Missouri River at Albert Pike, Montgomery County**

# JUNE 2019



## Arkansas Geological Survey

Vardelle Parham  
Geology Center  
3815 W. Roosevelt Rd.  
Little Rock, AR 72204

Phone: 501-296-1877  
Fax: 501-663-7360

Email:  
[ags@arkansas.gov](mailto:ags@arkansas.gov)

Website:  
[www.geology.arkansas.gov](http://www.geology.arkansas.gov)

## STATEMAP 2018-19


Celebrating 25 Years  
of Geologic  
Field Mapping  
in Arkansas

Sun	Mon	Tue	Wed	Thu	Fri	Sat
						1
2	3	4	5	6	7	8
9	10	11	12	13	14	15
16	17	18	19	20	21	22
23	24	25	26	27	28	29
30						



**Honeycomb weathering of friable sandstone in the lower Atoka Formation near Witter, Madison County**

# JULY 2019



## Arkansas Geological Survey

Vardelle Parham  
Geology Center  
3815 W. Roosevelt Rd.  
Little Rock, AR 72204

Phone: 501-296-1877  
Fax: 501-663-7360

Email:  
[ags@arkansas.gov](mailto:ags@arkansas.gov)

Website:  
[www.geology.arkansas.gov](http://www.geology.arkansas.gov)

### STATEMAP 2018-19

Celebrating 25 Years  
of Geologic  
Field Mapping  
in Arkansas


Sun	Mon	Tue	Wed	Thu	Fri	Sat
	1	2	3	4	5	6
7	8	9	10	11	12	13
14	15	16	17	18	19	20
21	22	23	24	25	26	27
28	29	30	31			



Clouds reflected in a pool in the bed of Kings River near Venus, Madison County



# AUGUST 2019



## Arkansas Geological Survey

Vardelle Parham  
Geology Center  
3815 W. Roosevelt Rd.  
Little Rock, AR 72204

Phone: 501-296-1877  
Fax: 501-663-7360

Email:  
[ags@arkansas.gov](mailto:ags@arkansas.gov)

Website:  
[www.geology.arkansas.gov](http://www.geology.arkansas.gov)

### STATEMAP 2018-19


Celebrating 25 Years  
of Geologic  
Field Mapping  
in Arkansas

Sun	Mon	Tue	Wed	Thu	Fri	Sat
				1	2	3
4	5	6	7	8	9	10
11	12	13	14	15	16	17
18	19	20	21	22	23	24
25	26	27	28	29	30	31



Possum-haw by North Sylamore Creek near Fifty-Six, Stone County

# SEPTEMBER 2019



## Arkansas Geological Survey

Vardelle Parham  
Geology Center  
3815 W. Roosevelt Rd.  
Little Rock, AR 72204

Phone: 501-296-1877  
Fax: 501-663-7360

Email:  
[ags@arkansas.gov](mailto:ags@arkansas.gov)

Website:  
[www.geology.arkansas.gov](http://www.geology.arkansas.gov)

### STATEMAP 2018-19


Celebrating 25 Years  
of Geologic  
Field Mapping  
in Arkansas

Sun	Mon	Tue	Wed	Thu	Fri	Sat
1	2	3	4	5	6	7
8	9	10	11	12	13	14
15	16	17	18	19	20	21
22	23	24	25	26	27	28
29	30					



Crinoid spine and brachial cup plates in the Prairie Grove Member of the Hale Formation in Pine Creek near Venus, Madison County

# OCTOBER 2019



## Arkansas Geological Survey

Vardelle Parham  
Geology Center  
3815 W. Roosevelt Rd.  
Little Rock, AR 72204

Phone: 501-296-1877  
Fax: 501-663-7360

Email:  
[ags@arkansas.gov](mailto:ags@arkansas.gov)

Website:  
[www.geology.arkansas.gov](http://www.geology.arkansas.gov)

## STATEMAP 2018-19


Celebrating 25 Years  
of Geologic  
Field Mapping  
in Arkansas

Sun	Mon	Tue	Wed	Thu	Fri	Sat
		1	2	3	4	5
6	7	8	9	10	11	12
13	14	15	16	17	18	19
20	21	22	23	24	25	26
27	28	29	30	31		



**Reflections in Delaney Creek near Delaney, Madison County**

# NOVEMBER 2019



## Arkansas Geological Survey

Vardelle Parham  
Geology Center  
3815 W. Roosevelt Rd.  
Little Rock, AR 72204

Phone: 501-296-1877  
Fax: 501-663-7360

Email:  
[ags@arkansas.gov](mailto:ags@arkansas.gov)

Website:  
[www.geology.arkansas.gov](http://www.geology.arkansas.gov)

## STATEMAP 2018-19

Celebrating 25 Years  
of Geologic  
Field Mapping  
in Arkansas


Sun	Mon	Tue	Wed	Thu	Fri	Sat
					1	2
3	4	5	6	7	8	9
10	11	12	13	14	15	16
17	18	19	20	21	22	23
24	25	26	27	28	29	30



**Forest road along Frog Bayou, Crawford County**



# DECEMBER 2019



## Arkansas Geological Survey

Vardelle Parham  
Geology Center  
3815 W. Roosevelt Rd.  
Little Rock, AR 72204

Phone: 501-296-1877  
Fax: 501-663-7360

Email:  
[ags@arkansas.gov](mailto:ags@arkansas.gov)

Website:  
[www.geology.arkansas.gov](http://www.geology.arkansas.gov)

## STATEMAP 2018-19

Celebrating 25 Years  
of Geologic  
Field Mapping  
in Arkansas

Sun	Mon	Tue	Wed	Thu	Fri	Sat
1	2	3	4	5	6	7
8	9	10	11	12	13	14
15	16	17	18	19	20	21
22	23	24	25	26	27	28
29	30	31				