

G-91

STATE OF ARKANSAS
ARKANSAS GEOLOGICAL COMMISSION
NORMAN F. WILLIAMS, STATE GEOLOGIST

WATER RESOURCES SUMMARY NUMBER 6

INDEX OF WATER-RESOURCES DATA FOR ARKANSAS

SURFACE WATER RECORDS
1871-1966

WATER QUALITY RECORDS
1946-1966

BY L. D. REID AND B. W. VINES

U. S. GEOLOGICAL SURVEY



PREPARED BY THE U. S. GEOLOGICAL SURVEY IN COOPERATION

WITH THE ARKANSAS GEOLOGICAL COMMISSION

1968

STATE OF ARKANSAS
ARKANSAS GEOLOGICAL COMMISSION
Norman F. Williams, State Geologist

WATER RESOURCES SUMMARY NUMBER 6

INDEX OF WATER-RESOURCES DATA FOR ARKANSAS

Surface Water Records
1871-1966
Water Quality Records
1946-1966

By L. D. Reid and B. W. Vines

U.S. Geological Survey

Prepared by the U.S. Geological Survey in cooperation

with the Arkansas Geological Commission

Little Rock, Arkansas

1968

STATE OF ARKANSAS
WINTHROP ROCKEFELLER, *Governor*

ARKANSAS GEOLOGICAL COMMISSION
NORMAN F. WILLIAMS, *State Geologist*

COMMISSIONERS

V. S. PARHAM, <i>Chairman</i>	Magnolia
DONALD L. LIBBEY, <i>Vice Chairman</i>	Hot Springs
ALBERT J. HESS	Little Rock
GLEN HINKLE	Mountain View
DR. C. E. RIPLEY	Crossett
G. D. SMITH, JR.	Star City
C. S. WILLIAMS	Mena

CONTENTS

	Page
Introduction-----	1
Index of water-resources data-----	5
Part 1: Surface-water records-----	5
Mississippi River main stem-----	5
St. Francis River basin-----	6
White River basin-----	8
Arkansas River basin-----	16
Red River basin-----	22
Part 2: Water-quality records-----	30
St. Francis River basin-----	30
White River basin-----	31
Arkansas River basin-----	37
Red River basin-----	40
Selected references-----	45
Alphabetical list of streams and reservoirs-----	47
Alphabetical reference by cities and towns-----	75

ILLUSTRATION

Figure 1. Map showing data-collection sites--- Following page 44

INDEX OF WATER-RESOURCES DATA FOR ARKANSAS

By L. D. Reid and B. W. Vines

INTRODUCTION

This index identifies all surface-water data-collection stations and shows graphically the period for which streamflow, stage, reservoir contents, chemical quality, water temperature, and sediment load are available. The Water Resources Division of the U.S. Geological Survey is the principal Federal agency that collects and publishes basic surface-water data. However, surface-water information collected by State and other Federal agencies and by private industry is included in this publication.

The first streamflow records in Arkansas were collected from 1903 to 1905 on the Ouachita River near the site of Rammel Dam (Ouachita River near Malvern). A few miscellaneous streamflow records were collected during the years 1909 to 1926. The first statewide cooperative water-resources investigations in Arkansas began in 1927 and were maintained through cooperation with the State Geologist from 1927 to 1933. The number of regular gaging stations was reduced from 21 in 1929 to 12 in September 1931, and State cooperation was discontinued in 1933. However, a few stations on some of the principal streams were supported by the U.S. Geological Survey from 1933 until the statewide cooperative program was reestablished in 1937. In recent years the program has been expanded to include the operation of a network of low-flow partial-record stations in cooperation with the Arkansas Geological Commission. In 1961 a crest-stage partial-record program was started in cooperation with the Arkansas State Highway Commission.

The first statewide effort to collect and publish data on the chemical and physical quality of surface water began in 1945 in cooperation with the University of Arkansas. In 1963 this agreement with the University was discontinued and reestablished with the Arkansas Geological Commission.

Cooperation between the U.S. Geological Survey and the State in collecting surface-water information is currently maintained through the Arkansas Geological Commission and the Arkansas State Highway Commission. Streamflow records are also collected in cooperation with other Federal agencies, principally the U.S. Army Corps of Engineers and the U.S. Soil Conservation Service.

Most of the data have been published in the annual series of water-supply papers of the U.S. Geological Survey, and in special reports of the Arkansas Geological Commission and the U.S. Geological Survey. Beginning in 1961 streamflow records, and beginning in 1964 water-quality records of surface waters have been published in annual reports on a State-boundary basis. Data in these reports also will be published in water-supply papers at 5-year intervals.

In essence, this report serves as a master index to all aforementioned publications of data for stations on Arkansas streams and reservoirs, including several stations in Louisiana and Oklahoma. The user of this index will find it a rapid and convenient means of determining the locations of the various surface-water data-collection stations and the length and kind of records available.

The index consists of two parts: Part 1, surface-water records, and Part 2, water-quality records. The data-collection stations are listed in downstream order and show graphically the periods for which records of streamflow, stage, reservoir content, chemical quality, water temperature, and sediment load are available.

Station names are those given in the most recent publications. Identification numbers are permanent numbers used in U.S. Geological Survey publications since 1958. In assigning station numbers, no distinction has been made between continuous-record and partial-record stations, so that the number for a partial-record station indicates downstream-order position in a list made up of both types. Gaps are left in the numbers to allow for new stations that may be established; hence, the numbers are not consecutive.

Breaks of less than 12 months in the period of record are not shown, and no attempt was made to identify partial-year records. The primary intent is to show that certain types of records are available for the locations for the indicated periods.

Part 1 includes continuous-record gaging stations, and crest-stage and low-flow partial-record stations. A continuous-record station is an installation on a stream or reservoir where records of discharge, stage, or content are obtained either daily, weekly, or monthly on a continuous basis. A crest-stage partial-record station is an installation on a stream where the maximum stage and (or) discharge is measured. A low-flow partial-record station is a site on a stream where discharge measurements of low flow are made. These partial-record stations generally are operated for a period of several years.

Streamflow stations for which daily-discharge records have been published by the U.S. Army Corps of Engineers are also listed. Periods of record for those stations for which stages and (or) discharge measurements only were collected, including many sites where discharge measurements have been made and published as miscellaneous measurements, are not shown herein except for those locations subsequently classified as continuous-record or partial-record stations.


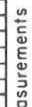
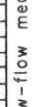


Part 2 includes chemical-quality and sediment stations where samples are collected on a daily, monthly, or periodic basis, and water-temperature stations where readings are recorded on a continuous basis. Chemical-quality and sediment samples generally are collected at points on streams where continuous-record gaging stations are maintained for measurement of stream-flow. At sites where water-quality data were collected less frequently than daily, the data may represent conditions only at the time of sampling. Water temperatures are obtained when samples are collected at chemical-quality stations. Only daily maximum and minimum water-temperature readings are published for continuous water-temperature stations.

Water-quality records collected in the latter part of 1945 are not included in this index.

MISSISSIPPI RIVER MAIN STEM
Index of Water Resources Data
Part I. Surface Water Records
Calendar Years

(index does not identify partial year records)

Year	Station No.	Stream and Location
1969	7-0320	Mississippi River at Memphis, Tenn.
1960	7-0479-7	Mississippi River at Helena, Ark.
1955	7-2654.5	Mississippi River near Arkansas City, Ark.
1950		
1945		
1940		
1935		
1930		
1925		
1920		
1915		
1910		
1905		
1900		

Discharge and gage heights  Gage heights only  Periodic low-flow measurements 
 Annual peak stages and/or discharges  Reservoir stages and contents 

WHITE RIVER BASIN
Index of Water Resources Data
Part I. Surface Water Records
Calendar Years

(index does not identify partial year records)

Station No.	Stream and Location	1960	1961	1965	1950	1945	1940	1935	1930	1925	1920	1915	1910	1905	1900
7-0479.75	Dog Branch at St. Paul, Ark.	■	■	■											
7-0479.76	White River at Combs, Ark.	■	■	■											
7-0479.8	White River at Elkins, Ark.	■	■	■											
7-0479.85	Middle Fork White River near Fayetteville, Ark.	■	■	■											
7-0479.9	West Fork White River tributary near Greenland, Ark.	■	■	■											
7-0480	West Fork White River at Greenland, Ark.	■	■	■											
7-0485	West Fork White River near Fayetteville, Ark.	■	■	■											
7-0486	White River near Fayetteville, Ark.	■	■	■											
7-0487	White River near Goshen, Ark.	■	■	■											
7-0488	Richland Creek at Goshen, Ark.	■	■	■											
7-0489	Whitener Branch tributary near Spring Valley, Ark.	■	■	■											
7-0489.4	War Eagle Creek near Witter, Ark.	■	■	■											
7-0489.6	War Eagle Creek near Huntsville, Ark.	■	■	■											
7-0490	War Eagle Creek near Hindsville, Ark.	■	■	■											
7-0495	White River near Rogers, Ark.	■	■	■											
7-0496	Prairie Creek near Rogers, Ark.	■	■	■											
7-0496.9	Beaver Reservoir near Eureka Springs, Ark.	■	■	■											
7-0496.91	White River at Beaver Dam near Eureka Springs, Ark.	■	■	■											
7-0497	Blue Spring near Eureka Springs, Ark.	■	■	■											
7-0499	Butler Creek near Beaver, Ark.	■	■	■											

Discharge and gage heights ■■■■■ Gage heights only ////////////// Periodic low-flow measurements XXXXXXXX
 Annual peak stages and/or discharges ■■■■■ Reservoir stages and contents //////////////

WHITE RIVER BASIN
Index of Water Resources Data
Part I. Surface Water Records
Calendar Years

(index does not identify partial year records)

Year	Station No.	Stream and Location
1965	7-0609	Polk Bayou at Batesville, Ark.
1965	7-0610	White River at Batesville, Ark.
1965	7-0611	Gibbs Creek at Sulphur Rock, Ark.
1965	7-0640	Black River near Corning, Ark.
1965	7-0686	Little Black River at Success, Ark.
1965	7-0688.7	Fourche Creek tributary at Middlebrook, Ark.
1965	7-0688.8	Mad Creek near Ingram, Ark.
1965	7-0688.9	Fourche River above Pocahontas, Ark.
1965	7-0689	Fourche River near Pocahontas, Ark.
1965	7-0690	Black River at Pocahontas, Ark.
1965	7-0692	Mammoth Spring at Mammoth Spring, Ark.
1965	7-0692.5	Spring River tributary near Mammoth Spring, Ark.
1965	7-0692.65	Myatt Creek near Salem, Ark.
1965	7-0692.7	South Fork Spring River near Salem, Ark.
1965	7-0692.9	Miller Creek near Salem, Ark.
1965	7-0693	South Fork Spring River near Hardy, Ark.
1965	7-0693.5	Martins Creek near Williford, Ark.
1965	7-0694	Janes Creek at Ravenden Springs, Ark.
1965	7-0695	Spring River at Imboden, Ark.
1965	7-0720	Eleven Point River near Ravenden Springs, Ark.

Discharge and gage heights Gage heights only Periodic low-flow measurements Annual peak stages and/or discharges Reservoir stages and contents

WHITE RIVER BASIN

Index of Water Resources Data

Part I. Surface Water Records

Calendar Years

(index does not identify partial year records)

Year	Station No.	Stream and Location
1961	7-0722	Hubble Creek near Pocolontas, Ark.
1961	7-0725	Black River at Black Rock, Ark.
1959	7-0729	Strawberry River near Franklin, Ark.
1959	7-0730	Strawberry River near Evening Shade, Ark.
1959	7-0735	Piney Fork at Evening Shade, Ark.
1959	7-0736	Mill Creek at Evening Shade, Ark.
1959	7-0740	Strawberry River near Poughkeepsie, Ark.
1959	7-0740.2	North Big Creek near Evening Shade, Ark.
1959	7-0742	Dry Branch tributary near Sidney, Ark.
1959	7-0742.48	South Big Creek near Strawberry, Ark.
1959	7-0742.5	Reeds Creek near Strawberry, Ark.
1959	7-0742.6	Cooper Creek near Smithville, Ark.
1959	7-0744	Curia Creek near Dowdy, Ark.
1959	7-0744.5	Dota Creek near Newark, Ark.
1959	7-0745	White River at Newport, Ark.
1959	7-0745.5	Village Creek near O'Kean, Ark.
1959	7-0746	Village Creek at Walnut Ridge, Ark.
1959	7-0747	Village Creek near Newport, Ark.
1959	7-0748	Departee Creek near Coffeetown, Ark.
1959	7-0748.4	Cypress Creek tributary near Augusta, Ark.

Discharge and gage heights [diagonal lines] Gage heights only [diagonal lines] Periodic low-flow measurements [cross-hatch]

Annual peak stages and/or discharges [solid black] Reservoir stages and contents [diagonal lines]

WHITE RIVER BASIN
Index of Water Resources Data
Part I. Surface Water Records
Calendar Years

(index does not identify partial year records)

Year	1965	1960	1955	1950	1945	1940	1935	1930	1925	1920	1915	1910	1905	1900	Station No.	Stream and Location
	■	■													7-0749	Trace Creek tributary near Marshall, Ark.
	■	■													7-0749.5	Tick Creek near Leslie, Ark.
	■	■													7-0750	Middle Fork Little Red River at Shirley, Ark.
	■	■													7-0752	Devil Fork Little Red River near Brownsville, Ark.
	■	■													7-0753	South Fork Little Red River at Clinton, Ark.
	■	■													7-0753.9	Archey Creek at Clinton, Ark.
	■	■													7-0754	Town Branch at Clinton, Ark.
	■	■													7-0755	South Fork Little Red River near Clinton, Ark.
	■	■													7-0756	Choctaw Creek tributary near Choctaw, Ark.
	■	■													7-0758	Peter Creek tributary near Ida, Ark.
	■	■													7-0759	Greers Ferry Reservoir near Heber Springs, Ark.
	■	■													7-0760	Little Red River near Heber Springs, Ark.
	■	■													7-0765.1	Big Creek near Pughburn, Ark.
	■	■													7-0765.3	Big Creek near Letona, Ark.
	■	■													7-0766.3	Key Branch near Searcy, Ark.
	■	■													7-0768	Bayou Des Arc near Garner, Ark.
	■	■													7-0768.2	Gum Springs Creek near Higginson, Ark.
	■	■													7-0768.5	Cypress Bayou near Beebe, Ark.
	■	■													7-0768.7	Pigeon Roost Creek at Butlerville, Ark.
	■	■													7-0768.8	Bull Creek near McRae, Ark.

Discharge and gage heights ■■■■■■ Gage heights only // // // // // Periodic low-flow measurements xxxxxxxx
 Annual peak stages and/or discharges ■■■■■■ Reservoir stages and contents ■■■■■■

WHITE RIVER BASIN
Index of Water Resources Data
Part I. Surface Water Records
Calendar Years

(index does not identify partial year records)

Year	Station No.	Stream and Location
1966	7-0769.4	Wattensaw Bayou near Lonoke, Ark.
1966	7-0769.5	Wattensaw Bayou near Hazen, Ark.
1966	7-0770	White River at De Walls Bluff, Ark.
1966	7-0771	Big Creek near Boydsville, Ark.
1966	7-0772	Big Creek tributary near Boydsville, Ark.
1966	7-0773	Cache River near Stonewall, Ark.
1966	7-0773.4	Sugar Creek tributary near Walcott, Ark.
1966	7-0773.8	Cache River at Egypt, Ark.
1966	7-0774.3	Willow Ditch near Egypt, Ark.
1966	7-0774.5	Cache River near Newport, Ark.
1966	7-0775	Cache River at Patterson, Ark.
1966	7-0776.5	Big Creek near Jonesboro, Ark.
1966	7-0776.8	Threemile Creek near Amagon, Ark.
1966	7-0777	Bayou De View at Morton, Ark.
1966	7-0778	White River at Clarendon, Ark.
1966	7-0778.6	Boat Gumate Shash tributary near Holly Grove, Ark.
1966	7-0779.2	Big Creek at Goodwin, Ark.
1966	7-0779.3	Big Creek near Moro, Ark.
1966	7-0779.4	Spring Creek near Abbrey, Ark.
1966	7-0779.5	Big Creek at Poplar Grove, Ark.

Discharge and gage heights [Symbol] Gage heights only [Symbol] Periodic low-flow measurements [Symbol]
 Annual peak stages and/or discharges [Symbol] [Symbol] Reservoir stages and contents [Symbol]

WHITE RIVER BASIN
Index of Water Resources Data
Part I. Surface Water Records
Calendar Years

(index does not identify partial year records)

Year	Station No.	Stream and Location
1965	7-0779-7	Big Cypress Creek at Turner, Ark.
1960	7-0780	Lagru Bayou near Stuttgart, Ark.
1955	7-0781-7	Little Lagru Bayou tributary near DeWitt, Ark.
1950	7-0781-8	Little Lagru Bayou near DeWitt, Ark.
1945	7-0782-1	Warleton Creek tributary at Sbel, Ark.

Discharge and gage heights [diagonal lines] Gage heights only [diagonal lines]. Periodic low-flow measurements [cross-hatch]
 Annual peak stages and/or discharges [solid black] Reservoir stages and contents [diagonal lines]

ARKANSAS RIVER BASIN
Index of Water Resources Data
Part I. Surface Water Records
Calendar Years

(index does not identify partial year records)

Station No.	Stream and Location	1965	1960	1955	1950	1945	1940	1935	1930	1925	1920	1915	1910	1905	1900
7-1888	Ford Spring near Bentonville, Ark.	XXXXXX													
7-1888.1	McKisic Creek near Bella Vista, Ark.	XXXXXX													
7-1889	Butler Creek tributary near Gravette, Ark.	XXXXXX													
7-1947.9	Muddy Fork Illinois River near Savoy, Ark.	XXXXXX													
7-1948	Illinois River at Savoy, Ark.	XXXXXX													
7-1948.9	Osage Creek at Cave Springs, Ark.	XXXXXX													
7-1949	Keith Lake Spring at Cave Springs, Ark.	XXXXXX													
7-1949.5	Little Osage Creek near Healing Springs, Ark.	XXXXXX													
7-1950	Osage Creek near Elm Springs, Ark.	XXXXXX													
7-1952	Brush Creek tributary near Tontitown, Ark.	XXXXXX													
7-1954.5	Ballard Creek at Summers, Ark.	XXXXXX													
7-1957	Big Spring at Springtown, Ark.	XXXXXX													
7-1958	Flint Creek at Springtown, Ark.	XXXXXX													
7-1969	Barren Fork at Dutch Mills, Ark.	XXXXXX													
7-1969.5	Evansville Creek at Evansville, Ark.	XXXXXX													
7-2469.7	Jones Creek near Waldron, Ark.	XXXXXX													
7-2470	Poteau River at Cauthron, Ark.	XXXXXX													
7-2470.1	Poteau River near Bates, Ark.	XXXXXX													
7-2471	Black Fork near Page, Okla.	XXXXXX													
7-2472	Big Creek at Howard, Ark.	XXXXXX													

Discharge and gage heights Gage heights only Periodic low-flow measurements
 Annual peak stages and/or discharges Reservoir stages and contents

ARKANSAS RIVER BASIN
Index of Water Resources Data
Part I. Surface Water Records

Calendar Years

(index does not identify partial year records)

Station No.	Stream and Location	1900	1905	1910	1915	1920	1925	1930	1935	1940	1945	1950	1955	1960	1965
7-2473	Haws Creek near Black Fork, Ark.													XXXXXX	
7-2493	James Fork near Midland, Ark.													XXXXXX	
7-2494	James Fork near Hackett, Ark.													XXXXXX	
7-2494.5	Mill Creek at Fort Smith, Ark.													XXXXXX	
7-2495	Cove Creek near Lee Creek, Ark.													XXXXXX	
7-2496	Lee Creek at Natural Dam, Ark.													XXXXXX	
7-2496.5	Mountain Fork Creek near Evansville, Ark.													XXXXXX	
7-2497	Mountain Fork Creek at Natural Dam, Ark.													XXXXXX	
7-2498	Lee Creek near Short, Okla.													XXXXXX	
7-2499	Little Lee Creek near Short, Okla.													XXXXXX	
7-2499.5	Webber Creek tributary near Cedarville, Ark.													XXXXXX	
7-2500	Lee Creek near Van Buren, Ark.													XXXXXX	
7-2505	Arkansas River at Van Buren, Ark.													XXXXXX	
7-2506	Vache Grasse Creek near Lavaca, Ark.													XXXXXX	
7-2507	Big Creek at Bloomer, Ark.													XXXXXX	
7-2510	Frog Bayou near Mountainburg, Ark.													XXXXXX	
7-2514	Cedar Creek near Rudy, Ark.													XXXXXX	
7-2515	Frog Bayou at Rudy, Ark.													XXXXXX	
7-2518	Little Mulberry Creek near Oark, Ark.													XXXXXX	
7-2519	Mulberry River near Cass, Ark.													XXXXXX	

Discharge and gage heights ██████████ Gage heights only //////////////// Periodic low-flow measurements XXXXXXXX
 Annual peak stages and/or discharges ■■■■■■■■■■ Reservoir stages and contents ■■■■■■■■■■

ARKANSAS RIVER BASIN
Index of Water Resources Data
Part I. Surface Water Records
Calendar Years

(index does not identify partial year records)

Station No	Stream and Location	1900	1905	1910	1915	1920	1925	1930	1935	1940	1945	1950	1955	1960	1965
7-2520	Mulberry River near Mulberry, Ark.														
7-2521	Little Mulberry Creek near Mulberry, Ark.														
7-2522	North Fork White Oak Creek tributary near Watalula, Ark.														
7-2523	White Oak Creek near Ozark, Ark.														
7-2525	Six Mile Creek sub-watershed No. 6 near Chismville, Ark.														
7-2530	Six Mile Creek at Chismville, Ark.														
7-2535	Six Mile Creek near Branch, Ark.														
7-2540	Six Mile Creek subwatershed No. 5 near Chismville, Ark.														
7-2545	Six Mile Creek subwatershed No. 2 near Caulksville, Ark.														
7-2550	Six Mile Creek at Caulksville, Ark.														
7-2551	Six Mile Creek subwatershed No. 23 near Branch, Ark.														
7-2555	Hurricane Creek near Branch, Ark.														
7-2560	Hurricane Creek near Caulksville, Ark.														
7-2562	Horsehead Creek at Hartman, Ark.														
7-2565	Spadra Creek at Clarksville, Ark.														
7-2567	Sheal Creek near New Blaine, Ark.														
7-2570	Piney Creek near Dover, Ark.														
7-2570.6	Mikes Creek tributary near Ozona, Ark.														
7-2571	Minnov Creek tributary near Hagerville, Ark.														
7-2572	Little Piney Creek near Lamar, Ark.														

Discharge and gage heights Gage heights only Periodic low-flow measurements
 Annual peak stages and/or discharges Reservoir stages and contents

ARKANSAS RIVER BASIN
Index of Water Resources Data
Part I. Surface Water Records

Calendar Years

(index does not identify partial year records)

Station No.	Stream and Location	1899	1900	1905	1910	1915	1920	1925	1930	1935	1940	1945	1950	1955	1960	1965
7-2574.7	Middle Fork Illinois Bayou near Hector, Ark.	XXXX														
7-2574.8	North Fork Illinois Bayou near Scottsville, Ark.	XXXX														
7-2575	Illinois Bayou near Scottsville, Ark.	████														
7-2577	McCoy Creek near Dover, Ark.	████														
7-2579.95	Dardanelle Reservoir at Dardanelle, Ark.	████														
7-2580	Arkansas River at Dardanelle, Ark.	████														
7-2582	Pack Saddle Creek tributary near Waldron, Ark.	████														
7-2585	Petit Jean River near Booneville, Ark.	████														
7-2587	Sugar Creek near Sugar Grove, Ark.	XXXXXXXXXX														
7-2590	Blue Mountain Reservoir near Waveland, Ark.	██████														
7-2595	Petit Jean River near Waveland, Ark.	████														
7-2600	Dutch Creek at Waltham, Ark.	████														
7-2605	Petit Jean River at Danville, Ark.	████														
7-2606	Spring Creek near Danville, Ark.	XXXXXXXXXX														
7-2606.2	Chickalah Creek near Chickalah, Ark.	XXXX														
7-2606.3	Jake Creek near Chickalah, Ark.	████														
7-2606.7	Clear Creek tributary at Moreland, Ark.	████														
7-2606.78	East Fork Point Remove Creek near Morrilton, Ark.	████														
7-2606.79	East Fork Point Remove Creek tributary near Saint Vincent, Ark.	████														
7-2606.8	Pool Hollow Branch near Hattiesville, Ark.	████														

Discharge and gage heights ██████████ Gage heights only ██████████ Periodic low-flow measurements XXXXXXXX

Annual peak stages and/or discharges ██████████ Reservoir stages and contents ██████████

ARKANSAS RIVER BASIN
Index of Water Resources Data
Part I. Surface Water Records
Calendar Years

(index does not identify partial year records)

Station No.	Stream and Location	1961	1962	1958	1959	1945	1940	1935	1930	1925	1920	1915	1910	1905	1900
7-2607	Point Remove Creek near Morrilton, Ark.	█	█	█	█										
7-2609.5	Bettis Creek near Pearson, Ark.	█	█												
7-2610	Cadron Creek near Guy, Ark.	█	█	█	█										
7-2610.5	Fine Mountain Creek tributary near Damascus, Ark.	█	█	█	█										
7-2612	East Fork Cadron Creek near Enola, Ark.	█	█	█	█										
7-2613	Tau-a-hill Creek near Boles, Ark.	█	█	█	█										
7-2614	Mill Creek near Boles, Ark.	█	█	█	█										
7-2614.2	Fourche La Pave River at Boles, Ark.	█	█	█	█										
7-2615	Fourche La Pave River near Gravelly, Ark.	█	█	█	█										
7-2616	Gafford Creek at Bluffton, Ark.	█	█	█	█										
7-2618	Fourche La Pave River tributary near Rover, Ark.	█	█	█	█										
7-2620	Nimrod Reservoir near Nimrod, Ark.	█	█	█	█										
7-2625	Fourche La Pave River near Nimrod, Ark.	█	█	█	█										
7-2630	South Fourche La Pave River near Hollis, Ark.	█	█	█	█										
7-2631	Fourche La Pave River tributary near Ferryville, Ark.	█	█	█	█										
7-2632.9	Maumelle River at Williams Junction, Ark.	█	█	█	█										
7-2634	Little Maumelle River at Ferndale, Ark.	█	█	█	█										
7-2634.3	Little Maumelle River at Maumelle, Ark.	█	█	█	█										
7-2635	Arkansas River at Little Rock, Ark.	█	█	█	█										
7-2636	Fourche Creek at Little Rock, Ark.	█	█	█	█										

Discharge and gage heights █ Gage heights only █ Periodic low-flow measurements █
 Annual peak stages and/or discharges █ Reservoir stages and contents █

RED RIVER BASIN
Index of Water Resources Data
Part I. Surface Water Records
Calendar Years

(index does not identify partial year records)

Station No.	Stream and Location	1965	1966	1967	1968	1969	1970	1971	1972	1973	1974	1975	1976	1977	1978	1979	1980	1981	1982	1983	1984	1985	1986	1987	1988	1989	1990
7-3369	Walnut Bayou near Foreman, Ark.	XXXXXX																									
7-3370	Red River at Index, Ark.	XXXXXX																									
7-3387	Twomile Creek near Hatfield, Ark.	XXXXXX																									
7-3387.2	Mountain Fork near Hatfield, Ark.	XXXXXX																									
7-3392	Rolling Fork near Grammie, Ark.	XXXXXX																									
7-3395	Rolling Fork near De Queen, Ark.	XXXXXX																									
7-3398	Pepper Creek near De Queen, Ark.	XXXXXX																									
7-3400	Little River near Horatio, Ark.	XXXXXX																									
7-3402	West Flat Creek near Foreman, Ark.	XXXXXX																									
7-3404	Cossatot River near Umpire, Ark.	XXXXXX																									
7-3405	Cossatot River near De Queen, Ark.	XXXXXX																									
7-3405.3	Mill Slough tributary near Lockesburg, Ark.	XXXXXX																									
7-3406	Browns Creek at Ben Lomond, Ark.	XXXXXX																									
7-3407.5	Lick Creek near Wilton, Ark.	XXXXXX																									
7-3410	Saline River near Dierks, Ark.	XXXXXX																									
7-3411	Rock Creek near Dierks, Ark.	XXXXXX																									
7-3412	Saline River near Lockesburg, Ark.	XXXXXX																									
7-3415	Red River at Fulton, Ark.	XXXXXX																									
7-3416.9	Bois D'Arc Creek near Hope, Ark.	XXXXXX																									
7-3417	Caney Creek near Hope, Ark.	XXXXXX																									

Discharge and gage heights ██████████ Gage heights only //////////////// Periodic low-flow measurements XXXXXXXX
 Annual peak stages and/or discharges ■■■■■■ Reservoir stages and contents ██████████

RED RIVER BASIN
Index of Water Resources Data
Part I. Surface Water Records
Calendar Years

(index does not identify partial year records)

Station No.	Stream and Location	1900	1905	1910	1915	1920	1925	1930	1935	1940	1945	1950	1955	1960	1965
7-3420	Red River at Garland, Ark.														
7-3421.5	Maniece Bayou near Canfield, Ark.														
7-3423.5	McKinsey Bayou near Garland, Ark.														
7-3443.2	Mill Creek tributary near Fouke, Ark.														
7-3444	Red River near Hosston, La.														
7-3468	East Fork Kelly Bayou tributary at Kiblah, Ark.														
7-3470	Kelly Bayou near Hosston, La.														
7-3486	Bayou Dorcheat at Buckner, Ark.														
7-3486.3	Barlow Branch tributary near McNeill, Ark.														
7-3487	Bayou Dorcheat near Springhill, La.														
7-3494.2	Whetton Branch near Bodcau, Ark.														
7-3494.3	Bodcau Creek at Stamps, Ark.														
7-3495	Bodcau Bayou near Sarepts, La.														
7-3558	Levis Creek tributary near Mena, Ark.														
7-3558.1	Ouachita River near Mena, Ark.														
7-3559	Big Fork tributary at Big Fork, Ark.														
7-3560	Ouachita River near Mount Ida, Ark.														
7-3563	Irons Fork near Aly, Ark.														
7-3565	South Fork Ouachita River at Mount Ida, Ark.														
7-3567	Barnes Branch near Mount Ida, Ark.														

Discharge and gage heights Gage heights only Periodic low-flow measurements
 Annual peak stages and/or discharges Reservoir stages and contents

RED RIVER BASIN
Index of Water Resources Data
Part I. Surface Water Records
Calendar Years

(index does not identify partial year records)

Year	Station No.	Stream and Location
1960	7-3601.6	Cypress Creek at Manning, Ark.
1961	7-3602	Little Missouri River near Langley, Ark.
1962	7-3605	Lake Greeson near Murfreesboro, Ark.
1963	7-3605.01	Little Missouri River at Narrows Dam, near Murfreesboro, Ark.
1964	7-3605.02	Little Missouri River below Narrows Dam, near Murfreesboro, Ark.
1965	7-3608	Muddy Fork Creek near Murfreesboro, Ark.
1966	7-3610	Little Missouri River near Murfreesboro, Ark.
1967	7-3610.2	Prairie Creek tributary near Kirby, Ark.
1968	7-3610.25	Prairie Creek near Murfreesboro, Ark.
1969	7-3611.6	North Fork Ozan Creek near McCaskill, Ark.
1970	7-3611.8	South Fork Ozan Creek near Ozan, Ark.
1971	7-3612	Ozan Creek near McCaskill, Ark.
1972	7-3615	Antoine River at Antoine, Ark.
1973	7-3615.4	Wolf Creek near Antoinette, Ark.
1974	7-3616	Little Missouri River near Boughton, Ark.
1975	7-3616.3	Terre Rouge Creek near Hope, Ark.
1976	7-3616.4	Little Terre Rouge Creek near Emmet, Ark.
1977	7-3616.5	Terre Rouge Creek near Prescott, Ark.
1978	7-3616.8	Little Caney Creek near Rosston, Ark.
1979	7-3617	Caney Creek near Bluff City, Ark.

Discharge and gage heights ■■■■■■ Gage heights only // // // // // Periodic low-flow measurements x x x x x x x x
 Annual peak stages and/or discharges ■■■■■■ Reservoir stages and contents // // // // //

RED RIVER BASIN

Index of Water Resources Data

Part I. Surface Water Records

Calendar Years

(index does not identify partial year records)

Year	Station No.	Stream and Location
1995	7-3617.8	Old Bradshaw Creek near Hollywood, Ark.
1990	7-3618	Terre Noire Creek near Gurdon, Ark.
1985	7-3618.5	Tulip Creek near Pine Grove, Ark.
1980	7-3619	Bayou Freeo near Eagle Mills, Ark.
1975	7-3620	Ouachita River at Camden, Ark.
1970	7-3620.5	Ross Creek near Camden, Ark.
1965	7-3620.6	Two Bayou at Camden, Ark.
1960	7-3620.7	Locust Bayou at Locust Bayou, Ark.
1955	7-3620.8	Gum Creek near Stephens, Ark.
1950	7-3620.9	Camp Creek near Snackover, Ark.
1945	7-3621	Snackover Creek near Snackover, Ark.
1940	7-3623	Champaignolle Creek at Hampton, Ark.
1935	7-3623.3	Dunn Creek near Hampton, Ark.
1930	7-3624.5	Cooks Creek near Fordyce, Ark.
1925	7-3625	Moro Creek near Fordyce, Ark.
1920	7-3625.4	Whiteveter Creek near Tinsman, Ark.
1915	7-3625.5	Moro Creek near Banks, Ark.
1910	7-3626	Alum Fork at Crows, Ark.
1905	7-3627	Middle Fork at Crows, Ark.
1900	7-3628	South Fork Saline River near Hot Springs, Ark.

Discharge and gage heights Gage heights only Periodic low-flow measurements
 Annual peak stages and/or discharges Reservoir stages and contents

RED RIVER BASIN
Index of Water Resources Data
Part I. Surface Water Records
Calendar Years

(index does not identify partial year records)

Year	1900	1905	1910	1915	1920	1925	1930	1935	1940	1945	1950	1955	1960	1965	Station No.	Stream and Location
															7-3628.7	North Fork Saline River at Paron, Ark.
															7-3629	North Fork Saline River near Benton, Ark.
															7-3630	Saline River at Benton, Ark.
															7-3630.5	Holly Creek tributary near Benton, Ark.
															7-3631	Francois Creek near Poyen, Ark.
															7-3631.1	Big Creek at Poyen, Ark.
															7-3631.8	Lost Creek near Sheridan, Ark.
															7-3632	Saline River and Gamble Creek near Sheridan, Ark.
															7-3633	Hurricane Creek near Sheridan, Ark.
															7-3633.3	West Fork Big Creek at Sheridan, Ark.
															7-3634	Hurricane Creek near Sheridan, Ark. (OE)
															7-3634.3	East Fork Derrisousseaux Creek near Pine Bluff, Ark.
															7-3634.4	Derrisousseaux Creek near Rison, Ark.
															7-3634.5	Saline River tributary near Rison, Ark.
															7-3634.6	Big Creek near Pine Bluff, Ark.
															7-3634.65	Big Creek near Pansy, Ark.
															7-3634.7	Saline River tributary at Rye, Ark.
															7-3635	Saline River near Rye, Ark.
															7-3637	Hudgin Creek near Pansy, Ark.
															7-3640	Saline River near Warren, Ark.

Discharge and gage heights Gage heights only Periodic low-flow measurements
 Annual peak stages and/or discharges Reservoir stages and contents

RED RIVER BASIN
Index of Water Resources Data
Part I. Surface Water Records
Calendar Years

(index does not identify partial year records)

Station No.	Stream and Location	1965	1966	1955	1950	1945	1940	1935	1930	1925	1920	1915	1910	1905	1900
7-3640.1	Brown Creek near Lacey, Ark.	█	█	█	█	█	█	█	█	█	█	█	█	█	█
7-3640.2	Bagle Creek at Hermitage, Ark.	█	█	█	█	█	█	█	█	█	█	█	█	█	█
7-3640.3	Bagle Creek tributary near Hermitage, Ark.	█	█	█	█	█	█	█	█	█	█	█	█	█	█
7-3640.6	Bayou Lapile at Strong, Ark.	█	█	█	█	█	█	█	█	█	█	█	█	█	█
7-3640.7	Bear Creek near Strong, Ark.	█	█	█	█	█	█	█	█	█	█	█	█	█	█
7-3641	Ouachita River near Arkansas-Louisiana State line	█	█	█	█	█	█	█	█	█	█	█	█	█	█
7-3641.1	Reynolds Creek tributary near Pine Bluff, Ark.	█	█	█	█	█	█	█	█	█	█	█	█	█	█
7-3641.25	Cane Creek at Star City, Ark.	█	█	█	█	█	█	█	█	█	█	█	█	█	█
7-3641.3	Deep Bayou near Star City, Ark.	█	█	█	█	█	█	█	█	█	█	█	█	█	█
7-3641.5	Bayou Bartholomew near McGehee, Ark.	█	█	█	█	█	█	█	█	█	█	█	█	█	█
7-3641.65	Upper Outoff Creek near Monticello, Ark.	█	█	█	█	█	█	█	█	█	█	█	█	█	█
7-3641.7	Outoff Creek near Selma, Ark.	█	█	█	█	█	█	█	█	█	█	█	█	█	█
7-3642	Bayou Bartholomew near Jones, La.	█	█	█	█	█	█	█	█	█	█	█	█	█	█
7-3642.5	Chemin-a-Haut Creek near Berlin, Ark.	█	█	█	█	█	█	█	█	█	█	█	█	█	█
7-3642.6	Hanks Creek near Hamburg, Ark.	█	█	█	█	█	█	█	█	█	█	█	█	█	█
7-3643	Chemin-a-Haut Bayou near Beekman, La.	█	█	█	█	█	█	█	█	█	█	█	█	█	█
7-3645.5	Cany Creek tributary near El Dorado, Ark.	█	█	█	█	█	█	█	█	█	█	█	█	█	█
7-3646	Bayou de Louvre near El Dorado, Ark.	█	█	█	█	█	█	█	█	█	█	█	█	█	█
7-3647	Bayou de Louvre near Larau, La.	█	█	█	█	█	█	█	█	█	█	█	█	█	█
7-3658	Cornie Bayou near Three Creeks, Ark.	█	█	█	█	█	█	█	█	█	█	█	█	█	█

Discharge and gage heights █ Gage heights only // Reservoir stages and contents █ Annual peak stages and/or discharges █ Periodic low-flow measurements XXXXXXXX

RED RIVER BASIN
Index of Water Resources Data
Part I. Surface Water Records
Calendar Years

(index does not identify partial year records)

Year	Station No.	Stream and Location
1965	7-3659	Three Creek near Three Creeks, Ark.
1960	7-3661	Little Cornie Bayou near Junction City, Ark.
1955	7-3662	Little Corney Bayou near Lillie, La.
1950	7-3676.58	Cypress Creek Canal No. 19 tributary near Dumas, Ark.
1945	7-3676.65	Wards Bayou tributary at Montrose, Ark.
1940	7-3677	Boeuf River near Arkansas-Louisiana State line
1935	7-3677.4	Camp Bayou near Parkdale, Ark.
1930	7-3696.8	Bayou Macon at Eudora, Ark.
1925	7-3697	Bayou Macon near Kilbourne, La.

Discharge and gage heights Gage heights only Periodic low-flow measurements
 Annual peak stages and/or discharges Reservoir stages and contents

WHITE RIVER BASIN
Index of Water Resources Data
Part 2. Water Quality Records
Calendar Years

Station No.	Stream and Location	1946	1947	1948	1949	1950	1951	1952	1953	1954	1955	1956	1957	1958	1959	1960	1961	1962	1963	1964	1965	1966	
7-0479.76	White River at Combs, Ark.																						
7-0479.8	White River at Elkins, Ark.																						
7-0479.85	Middle Fork White River near Fayetteville, Ark.																						
7-0480	West Fork White River at Greenland, Ark.																						
7-0485	West Fork White River near Fayetteville, Ark.																						
7-0486	White River near Fayetteville, Ark.																						
7-0487	White River near Goshen, Ark.																						
7-0488	Richland Creek at Goshen, Ark.																						
7-0489.6	War Eagle Creek near Huntsville, Ark.																						
7-0490	War Eagle Creek near Hindsville, Ark.																						
7-0495	White River near Rogers, Ark.																						
7-0496	Prairie Creek near Rogers, Ark.																						
7-0497	Blue Spring near Eureka Springs, Ark.																						
	White River near Bush, Ark.																						
7-0500	White River at Beaver, Ark.																						
7-0501	Lake Leatherwood near Eureka Springs, Ark.																						
7-0502.25	Kings River near Kingston, Ark.																						
7-0502.5	Kings River near Pleasant Valley, Ark.																						
7-0503	Osage Creek near Berryville, Ark.																						
7-0505	Kings River near Berryville, Ark.																						

Daily chemical quality and water temperature
 Daily sediment
 Periodic chemical quality
 Monthly chemical quality
 Continuous water temperature

WHITE RIVER BASIN
Index of Water Resources Data
Part 2. Water Quality Records
Calendar Years

Station No.	Stream and Location	1946	1947	1948	1949	1950	1951	1952	1953	1954	1955	1956	1957	1958	1959	1960	1961	1962	1963	1964	1965	1966	
7-0532	Long Creek at Alpens, Ark.																						
7-0532.5	Yocum Creek near Oak Grove, Ark.																						
7-0544.1	Bear Creek near Omaha, Ark.																						
7-0544.2	West Sugarloaf Creek at Lead Hill, Ark.																						
7-0544.3	Bull Shoals Reservoir at Lead Hill, Ark.																						
	Bull Shoals Reservoir at mouth of Little North Fork River																						
7-0544.8	Bull Shoals Reservoir near Oakland, Ark.																						
	Bull Shoals Reservoir above Bull Shoals Dam																						
7-0545	White River at Bull Shoals Dam																						
7-0550	White River near Flippin, Ark.																						
7-0555	White River at Cotter, Ark.																						
7-0556	Crooked Creek at Pyatt, Ark.																						
7-0556.3	White River at Buffalo City, Ark.																						
7-0556.8	Buffalo River at Pruitt, Ark.																						
7-0557	Little Buffalo River at Jasper, Ark.																						
7-0560	Buffalo River near St. Joe, Ark.																						
7-0565.1	Bear Creek near Marshall, Ark.																						
7-0570	Buffalo River near Rush, Ark.																						
7-0571	Big Creek near Big Flat, Ark.																						
7-0572.5	White River at Shipps Ferry, Ark.																						

Daily chemical quality and water temperature ■■■■■■
 Daily sediment ■■■■■■
 Monthly chemical quality ■■■■■■
 Monthly chemical quality ■■■■■■
 Periodic chemical quality ◆◆◆◆◆◆
 Continuous water temperature ××××××××

WHITE RIVER BASIN
Index of Water Resources Data
Part 2. Water Quality Records
Calendar Years

1946	1947	1948	1949	1950	1951	1952	1953	1954	1955	1956	1957	1958	1959	1960	1961	1962	1963	1964	1965	1966	Station No.	Stream and Location
																					7-0290	Norfolk Reservoir at Izard-Baxter County line
																					7-0295	Norfolk Reservoir at Henderson, Ark.
																					7-0600	Norfolk Reservoir above Norfolk Dam
																					7-0605	North Fork River at Norfolk Dam near Norfolk, Ark.
																					7-0605.2	White River at Calico Rock, Ark.
																					7-0607	Piney Creek near Calico Rock, Ark.
																					7-0607.1	South Sylamore Creek at Allison, Ark.
																					7-0607.2	North Sylamore Creek near Fifty Six, Ark.
																					7-0608.1	North Sylamore Creek near Allison, Ark.
																					7-0608.13	West Lafferty Creek near Cushman, Ark.
																					7-0609	East Lafferty Creek near Cushman, Ark.
																					7-0610	Polk Bayou at Batesville, Ark.
																					7-0610.9	White River at Batesville, Ark.
																					7-0640	Cahey Creek at South Side, Ark.
																					7-0686	Black River near Corning, Ark.
																					7-0688.5	Little Black River at Success, Ark.
																					7-0688.8	Current River near Pocatontas, Ark.
																					7-0688.9	Mud Creek near Ingram, Ark.
																					7-0689	Fourche River above Pocatontas, Ark.
																					7-0689	Fourche River near Pocatontas, Ark.

Daily chemical quality and water temperature

 Daily sediment

 Monthly chemical quality

 Continuous water temperature

WHITE RIVER BASIN
Index of Water Resources Data
Part 2. Water Quality Records
Calendar Years

	1946	1947	1948	1949	1950	1951	1952	1953	1954	1955	1956	1957	1958	1959	1960	1961	1962	1963	1964	1965	1966	Station No.	Stream and Location
◆	◆◆◆	◆◆◆	◆◆◆	◆◆◆	◆◆◆	◆◆◆	◆◆◆	◆◆◆	◆◆◆	◆◆◆	◆									////		7-0690	Black River at Pochontas, Ark.
												◆										7-0692	Mammoth Spring at Mammoth Spring, Ark.
																						7-0692-65	Myatt Creek near Salem, Ark.
																						7-0692-7	South Fork Spring River near Salem, Ark.
																						7-0693	South Fork Spring River near Harby, Ark.
																						7-0693-5	Martins Creek near Williford, Ark.
																						7-0694	James Creek at Raveniden Springs, Ark.
																						7-0695	Spring River at Imboden, Ark.
◆	◆◆◆	◆◆◆	◆◆◆	◆◆◆	◆◆◆	◆◆◆	◆◆◆	◆◆◆	◆◆◆	◆◆◆	◆◆◆	◆◆◆	◆◆◆	◆◆◆	◆◆◆	◆◆◆	◆◆◆	◆◆◆	◆◆◆	◆◆◆	◆◆◆	7-0720	Eleven Point River near Raveniden Springs, Ark.
◆	◆◆◆	◆◆◆	◆◆◆	◆◆◆	◆◆◆	◆◆◆	◆◆◆	◆◆◆	◆◆◆	◆◆◆	◆◆◆	◆◆◆	◆◆◆	◆◆◆	◆◆◆	◆◆◆	◆◆◆	◆◆◆	◆◆◆	◆◆◆	◆◆◆	7-0725	Black River at Black Rock, Ark.
◆	◆◆◆	◆◆◆	◆◆◆	◆◆◆	◆◆◆	◆◆◆	◆◆◆	◆◆◆	◆◆◆	◆◆◆	◆◆◆	◆◆◆	◆◆◆	◆◆◆	◆◆◆	◆◆◆	◆◆◆	◆◆◆	◆◆◆	◆◆◆	◆◆◆	7-0728-3	Big Running Water Creek near Alicia, Ark.
																						7-0729	Strawberry River near Franklin, Ark.
																						7-0730	Strawberry River near Evening Shade, Ark.
																						7-0735	Finey Fork at Evening Shade, Ark.
																						7-0736	Mill Creek at Evening Shade, Ark.
																						7-0740	Strawberry River near Foughkeepsie, Ark.
																						7-0740-2	North Big Creek near Evening Shade, Ark.
																						7-0742-48	South Big Creek near Strawberry, Ark.
																						7-0743	Strawberry River near Strawberry, Ark.
																						7-0744	Curia Creek near Dowdy, Ark.

Daily chemical quality and water temperature ■■■■■
 Daily sediment ■■■■■
 Monthly chemical quality ■■■■■
 Monthly chemical quality ■■■■■
 Continuous water temperature ■■■■■
 Periodic chemical quality ◆◆◆◆◆
 Continuous water temperature ◆◆◆◆◆

WHITE RIVER BASIN
Index of Water Resources Data
Part 2. Water Quality Records
Calendar Years

Station No.	Stream and Location	1946	1947	1948	1949	1950	1951	1952	1953	1954	1955	1956	1957	1958	1959	1960	1961	1962	1963	1964	1965	1966		
7-0744.5	Dota Creek near Newark, Ark.																							
7-0744.9	Black River at Jacksonport, Ark.																							
7-0745	White River at Newport, Ark.																							
7-0746	Village Creek at Walnut Ridge, Ark.																							
7-0746.4	Village Creek near Minturn, Ark.																							
7-0747	Village Creek near Newport, Ark.																							
7-0750	Middle Fork Little Red River at Shirley, Ark.																							
7-0753.9	Archey Creek at Clinton, Ark.																							
7-0755	South Fork Little Red River near Clinton, Ark.																							
7-0760	Little Red River near Heber Springs, Ark.																							
7-0765.1	Big Creek near Paugburn, Ark.																							
7-0765.3	Big Creek near Letons, Ark.																							
7-0768	Bayou Des Arc near Garner, Ark.																							
7-0768.8	Bull Creek near McBae, Ark.																							
	Bayou Des Arc near Des Arc, Ark.																							
7-0769.5	Wattensaw Bayou near Hazen, Ark.																							
7-0770	White River at De Valls Bluff, Ark.																							
7-0773	Cache River near Stonewall, Ark.																							
7-0773.8	Cache River at Egypt, Ark.																							
7-0774	Cache River near Newport, Ark.																							

Daily chemical quality and water temperature Monthly chemical quality Continuous water temperature
 Daily sediment Periodic chemical quality

WHITE RIVER BASIN
Index of Water Resources Data
Part 2. Water Quality Records
Calendar Years

Station No.	Stream and Location	1946	1947	1948	1949	1950	1951	1952	1953	1954	1955	1956	1957	1958	1959	1960	1961	1962	1963	1964	1965	1966	
7-0775	Cache River at Patterson, Ark.	◆	◆	◆	◆	◆	◆	◆	◆	◆	◆	◆	◆	◆	◆	◆	◆	◆	◆	◆	◆	◆	◆
7-0776.5	Big Creek near Jonesboro, Ark.																						
	Bayou De View near Hickory Ridge, Ark.																						
7-0777	Bayou De View at Morton, Ark.																						
7-0777.5	Bayou De View near Brasfield, Ark.																						
7-0778	White River at Clarendon, Ark.	■	■	■	■	■	■	■	■	■	■	■	■	■	■	■	■	■	■	■	■	■	■
7-0779.3	Big Creek near Moro, Ark.																						
7-0779.7	Big Cypress Creek at Turner, Ark.																						
7-0780	Lagru Bayou near Stuttgart, Ark.	◆	◆	◆	◆	◆	◆	◆	◆	◆	◆	◆	◆	◆	◆	◆	◆	◆	◆	◆	◆	◆	◆
7-0781.2	Little Lagru Bayou near Stuttgart, Ark.																						
7-0781.8	Little Lagru Bayou near DeWitt, Ark.																						

■ Daily chemical quality and water temperature
 ◆ Daily sediment
 ■ Monthly chemical quality
 ◆ Monthly water temperature
 ■ Periodic chemical quality
 ◆ Continuous water temperature

ARKANSAS RIVER BASIN
Index of Water Resources Data
Part 2. Water Quality Records
Calendar Years

Station No.	Stream and Location	1946	1947	1948	1949	1950	1951	1952	1953	1954	1955	1956	1957	1958	1959	1960	1961	1962	1963	1964	1965	1966	
	Spavinaw Creek near Cherokee City, Ark.																						
	Beaty Creek near Maysville, Ark.																						
	Clear Creek (Lake Fayetteville) near Fayetteville, Ark.																						
7-1950	Osage Creek near Elm Springs, Ark.																						
7-1969	Barren Fork at Dutch Mills, Ark.																						
7-1969.5	Evansville Creek at Evansville, Ark.																						
7-2470	Poteau River at Cauthron, Ark.																						
7-2494	James Fork near Hackett, Ark.																						
7-2495	Covg Creek near Lee Creek, Ark.																						
7-2500	Lee Creek near Van Buren, Ark.																						
7-2505	Arkansas River at Van Buren, Ark.																						
7-2510	Frog Bayou near Mountainburg, Ark.																						
7-2515	Frog Bayou at Rully, Ark.																						
7-2520	Mulberry River near Mulberry, Ark.																						
7-2523	White Oak Creek near Ozark, Ark.																						
7-2524	Arkansas River at Ozark, Ark.																						
7-2525	Six Mile Creek subwatershed No. 6 near Chismville, Ark.																						
7-2565	Spadra Creek at Clarksville, Ark.																						
	Arkansas River near Clarksville, Ark.																						
7-2570	Piney Creek near Dover, Ark.																						

Daily chemical quality and water temperature Monthly chemical quality Continuous water temperature

 Daily sediment Periodic chemical quality

ARKANSAS RIVER BASIN
Index of Water Resources Data
Part 2. Water Quality Records
Calendar Years

	1946	1947	1948	1949	1950	1951	1952	1953	1954	1955	1956	1957	1958	1959	1960	1961	1962	1963	1964	1965	1966	Station No.	Stream and Location		
																								Piney Creek at Piney, Ark.	
																							7-2575	Illinois Bayou near Scottsville, Ark.	
																									Illinois Bayou at Russellville, Ark.
																								7-2579-95	Dardanelle Reservoir at Dardanelle, Ark.
																								7-2580	Arkansas River at Dardanelle, Ark.
																								7-2585	Petit Jean River near Booneville, Ark.
																								7-2595	Petit Jean River near Waveland, Ark.
																								7-2600	Dutch Creek at Walfreak, Ark.
																								7-2605	Petit Jean River at Dinville, Ark.
																								7-2607	Point Remove Creek near Morrilton, Ark.
																								7-2608	Arkansas River near Morrilton, Ark.
																								7-2610	Cadron Creek near Gny, Ark.
																								7-2612.5	Cadron Creek near Conway, Ark.
																									Arkansas River near Conway, Ark.
																								7-2615	Fourche La Pave River near Gravelly, Ark.
																								7-2625	Fourche La Pave River near Nimrod, Ark.
																								7-2630	South Fourche La Pave River near Hollis, Ark.
																								7-2630.1	Fourche La Pave River near Aplin, Ark.
																									Palarm Creek near Mayflower, Ark.
																								7-2635	Arkansas River at Little Rock, Ark.

Daily chemical quality and water temperature Periodic chemical quality Monthly chemical quality Continuous water temperature

RED RIVER BASIN
Index of Water Resources Data
Part 2. Water Quality Records
Calendar Years

Station No.	Stream and Location	1946	1947	1948	1949	1950	1951	1952	1953	1954	1955	1956	1957	1958	1959	1960	1961	1962	1963	1964	1965	1966	
7-3369	Walnut Bayou near Foreman, Ark.																						
7-3370	Red River at Index, Ark.																						
7-3395	Rolling Fork near De Queen, Ark.																						
7-3400	Little River near Horatio, Ark.																						
7-3405	Cossatot River near De Queen, Ark.																						
7-3410	Saline River near Dierks, Ark.																						
7-3415	Red River at Fulton, Ark.																						
7-3420	Red River at Garland, Ark.																						
	Sulfur River near Fort Lynn, Ark.																						
7-3443.5	Red River at Springbank, Ark.																						
7-3486	Bayou Dorcheat at Buckner, Ark.																						
	Big Creek near Magnolia, Ark.																						
7-3486.5	Bayou Dorcheat near Taylor, Ark.																						
7-3494.45	Bolesau Creek near Taylor, Ark.																						
7-3560	Ouachita River near Mount Ida, Ark.																						
7-3565	South Fork Ouachita River at Mount Ida, Ark.																						
7-3570	Ouachita River near Mountain Pine, Ark.																						
7-3580.1	Fourche a Loupe Creek near Hot Springs, Ark.																						
7-3585	Lake Hamilton near Hot Springs, Ark.																						
	Cove Creek near Magnet Cove, Ark.																						

Daily chemical quality and water temperature Periodic chemical quality Monthly chemical quality Continuous water temperature

RED RIVER BASIN
Index of Water Resources Data
Part 2. Water Quality Records
Calendar Years

1946	1947	1948	1949	1950	1951	1952	1953	1954	1955	1956	1957	1958	1959	1960	1961	1962	1963	1964	1965	1966	Station No.	Stream and Location
																					7-3590-3	Cove Creek at Jones Mill, Ark.
																					7-3595	Ouachita River near Malvern, Ark.
																					7-3595-5	Prairie Bayou near Social Hill, Ark.
																					7-3595-85	Bayou De Roche near Friendship, Ark.
																					7-3598	Caddo River near Alpine, Ark.
																					7-3598-1	Point Cedar Creek near Lambert, Ark.
																					7-3599-5	Caddo River near Arkadelphia, Ark.
																					7-3600	Ouachita River at Arkadelphia, Ark.
																					7-3600-16	Saline Bayou near Witherspoon, Ark.
																					7-3600-18	White Oak Creek at Witherspoon, Ark.
																					7-3600-2	Saline Bayou near Arkadelphia, Ark.
																					7-3601	L'Eau Frais Creek at Joan, Ark.
																					7-3605.01	Little Missouri River at Harrows Dam near Murfreesboro, Ark.
																					7-3608	Muddy Fork Creek near Murfreesboro, Ark.
																					7-3610	Little Missouri River near Murfreesboro, Ark.
																					7-3612	Oan Creek near McCaskill, Ark.
																					7-3615	Antoine River at Antoine, Ark.
																					7-3616	Little Missouri River near Boughton, Ark.
																						Little Missouri River near Gurton, Ark.

Daily chemical quality and water temperature ██████████ Monthly chemical quality ██████████ Continuous water temperature xxxxxxxx
 Daily sediment ██████████ Periodic chemical quality ●●●●●●●●

RED RIVER BASIN
Index of Water Resources Data
Part 2. Water Quality Records
Calendar Years

1946	1947	1948	1949	1950	1951	1952	1953	1954	1955	1956	1957	1958	1959	1960	1961	1962	1963	1964	1965	1966	Station No.	Stream and Location	
														◆		◆					7-3617	Carey Creek near Bluff City, Ark.	
	◆		◆																		7-3618	Terre Noire Creek near Gardon, Ark.	
	◆																						South Ditch of Terre Noire Creek near Gardon, Ark.
														◆		◆					7-3618.5	Tulip Creek near Pine Grove, Ark.	
														◆		◆					7-3619	Bayou Fresno near Eagle Mills, Ark.	
																					7-3620	Ouachita River at Camden, Ark.	
																					7-3620.6	Two Bayou at Camden, Ark.	
																						Ouachita River at Snow Hill, Ark.	
																						Smackover Creek near McNeil, Ark.	
																						Green Lake near Stephens, Ark.	
																						Smackover Creek near Stephens, Ark.	
																						Sloan Creek at Medlock, Ark.	
																						Birchfield Creek at Medlock, Ark.	
																						Cypress Creek (south) near Mt. Holly, Ark.	
																						Smackover Creek near Pace City, Ark.	
																						Gum Creek near Troy, Ark.	
																					7-3620.8	Gum Creek near Stephens, Ark.	
																						South Fork Cypress Creek near Troy, Ark.	
																						Cypress Creek near Troy, Ark.	
																						Cypress Creek near Stephens, Ark.	

Daily chemical quality and water temperature  Periodic chemical quality  Monthly chemical quality  Continuous water temperature 

RED RIVER BASIN
Index of Water Resources Data
Part 2. Water Quality Records
Calendar Years

1946	1947	1948	1949	1950	1951	1952	1953	1954	1955	1956	1957	1958	1959	1960	1961	1962	1963	1964	1965	1966	Station No.	Stream and Location	
																						Gum Creek near Pace City, Ark.	
																						Holcomb Creek near Pace City, Ark.	
																						Brushy Creek at Louann, Ark.	
																						Brushy Creek tributary at Louann, Ark.	
																					7-3621	Smackover Creek near Smackover, Ark.	
																						Camp Creek near Smackover, Ark.	
																						Smackover Creek tributary near Morphlet, Ark.	
																					7-3622	Smackover Creek near Morphlet, Ark.	
																						Salt Creek near Morphlet, Ark.	
																					7-3623-9	Ouchita River at Callion, Ark.	
																						Moro Creek near Fortyce, Ark.	
																					7-3625	Moro Creek near Fortyce, Ark.	
																						Moro Creek near Banks, Ark.	
																						7-3625-5	Moro Creek near Banks, Ark.
																						Ouchita River at Moro Bay, Ark.	
																						7-3629	North Fork Saline River near Benton, Ark.
																						7-3630	Saline River at Benton, Ark.
																						7-3630.8	Saline River near Tull, Ark.
																						7-3630.94	Reburn Creek near Peris, Ark.
																						7-3631	Francois Creek near Poyen, Ark.
																						7-3631-1	Big Creek at Poyen, Ark.
																						7-3631-6	Saline River near Leola, Ark.

Daily chemical quality and water temperature Monthly chemical quality Continuous water temperature
 Daily sediment Periodic chemical quality

RED RIVER BASIN
Index of Water Resources Data
Part 2. Water Quality Records
Calendar Years

1946	1947	1948	1949	1950	1951	1952	1953	1954	1955	1956	1957	1958	1959	1960	1961	1962	1963	1964	1965	1966	Station No.	Stream and Location	
																							Hurricane Creek near Bryant, Ark.
																						7-3632.7	Hurricane Creek near Sardin, Ark.
																						7-3632.8	Hurricane Creek near Belfast, Ark.
																						7-3632.9	Simpson Creek near Sheridan, Ark.
																						7-3633	Hurricane Creek near Sheridan, Ark.
																						7-3634	Hurricane Creek near Sheridan, Ark. (CE)
																						7-3635	Saline River near Rye, Ark.
																						7-3640.5	Ouachita River near Crosssett, Ark.
																						7-3640.6	Bayou Lapile at Strong, Ark.
																						7-3640.8	Ouachita River near Felsenthal, Ark.
																						7-3641.5	Bayou Bartholomew near McGehee, Ark.
																						7-3641.9	Bayou Bartholomew at Wilnot, Ark.
																						7-3642.5	Chemin-a-Haut Creek near Berlin, Ark.
																						7-3646	Bayou de Louvre near El Dorado, Ark.
																						7-3658	Cornie Bayou near Three Creeks, Ark.
																						7-3659	Three Creek near Three Creeks, Ark.

Daily chemical quality and water temperature ██████████ Monthly chemical quality ██████████ Continuous water temperature XXXXXXXX
 Daily sediment ■■■■■■ Periodic chemical quality ●●●●●●

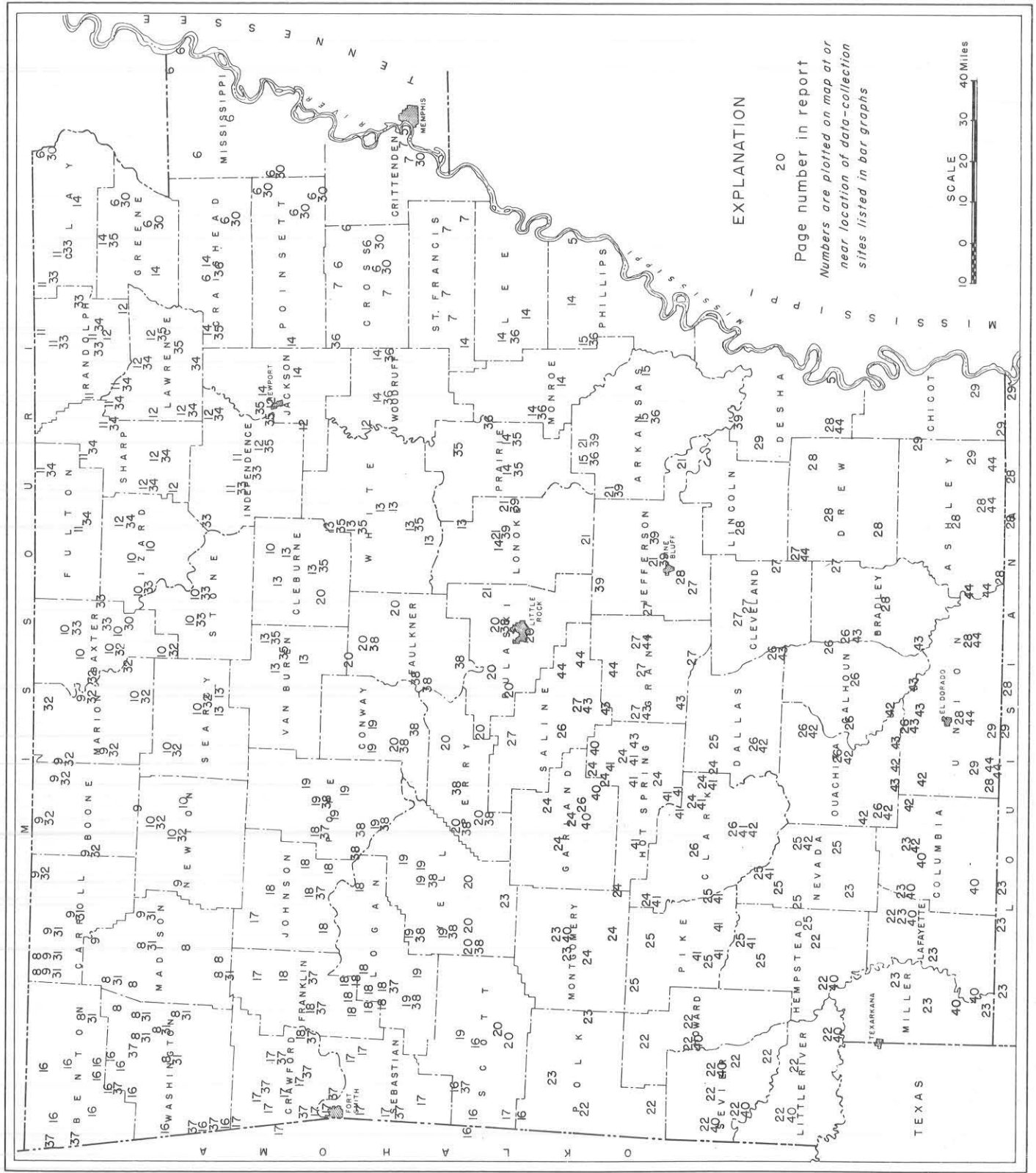


Figure 1.—Location of data-collection sites.

SELECTED REFERENCES

- Eisenhuth, H. P., 1965, Index of surface water records to December 1963: U.S. Geol. Survey Circ. 507.
- Saunders, J. L., and Billingsley, G. A., 1950, Surface-water resources of Arkansas: Arkansas Div. of Geology Bull. No. 17.
- U.S. Army, issued annually, Stages and discharges of the Mississippi River and its outlets and tributaries: Corps of Engineers, Mississippi River Comm., and Memphis, New Orleans, and Vicksburg districts.
- U.S. Geological Survey, 1965, Compilation of records of surface waters of the United States, October 1950 to September 1960, Part 7, Lower Mississippi River basin: U.S. Geol. Survey Water-Supply Paper 1731.
- _____ 1965, Water resources data for Arkansas, Part 1, Surface-water records: U.S. Geol. Survey, Little Rock, Arkansas.
- _____ 1965, Water resources data for Arkansas, Part 2, Water-quality records: U.S. Geol. Survey, Little Rock, Arkansas.
- _____ 1964, Water quality records in Arkansas: U.S. Geol. Survey, Little Rock, Arkansas.
- _____ 1961-64, issued annually, Surface water records of Arkansas: U.S. Geol. Survey, Little Rock, Arkansas.
- _____ 1941-62, issued annually, Quality of surface waters of the United States: U.S. Geol. Survey Water-Supply Papers 942, 950, 970, 1022, 1030, 1050, 1102, 1133, 1163, 1188, 1199, 1252, 1292, 1352, 1402, 1452, 1522, 1573, 1644, 1744, 1884, 1944, 1950.
- _____ 1955, Compilation of records of surface waters of the United States through September 1950, Part 7, Lower Mississippi River basin: U.S. Geol. Survey Water-Supply Paper 1311.

U.S. Geological Survey, 1903-60, issued annually, Surface-water supply of the United States, Part 7, Lower Mississippi River basin: U.S. Geol. Survey Water-Supply Papers 99, 131, 173, 209, 247, 267, 287, 307, 327, 357, 387, 407, 437, 457, 477, 507, 527, 547, 567, 587, 607, 627, 647, 667, 687, 702, 717, 732, 747, 762, 787, 807, 827, 857, 877, 897, 927, 957, 977, 1007, 1037, 1057, 1087, 1117, 1147, 1177, 1211, 1241, 1281, 1341, 1391, 1441, 1511, 1561, 1631, 1711.

ALPHABETICAL LIST OF STREAMS AND RESERVOIRS

	Page
Alum Fork at Crows, Ark., Streamflow-----	26
Antoine River at Antoine, Ark., Streamflow-----	25
Water quality-----	41
Archey Creek at Clinton, Ark., Streamflow-----	13
Water quality-----	35
Arkansas River at Dardanelle, Ark., Streamflow-----	19
Water quality-----	38
at Little Rock, Ark., Streamflow-----	20
Water quality-----	38
at Ozark, Ark., Water quality-----	37
at Pendleton, Ark., Water quality-----	39
at Pine Bluff, Ark., Streamflow-----	21
at Van Buren, Ark., Streamflow-----	17
Water quality-----	37
near Altheimer, Ark., Water quality-----	39
near Clarksville, Ark., Water quality-----	37
near Conway, Ark., Water quality-----	38
near Morrilton, Ark., Water quality-----	38
near Pine Bluff, Ark., Water quality-----	39
near Redfield, Ark., Water quality-----	39
Ballard Creek at Summers, Ark., Streamflow-----	16
Band Mill Creek near Brockwell, Ark., Streamflow-----	10
Barlow Branch tributary near McNeil, Ark., Streamflow-----	23
Barnes Branch near Mount Ida, Ark., Streamflow-----	23
Barren Fork at Dutch Mills, Ark., Streamflow-----	16
Water quality-----	37
Bayou Bartholomew at Wilmot, Ark., Water quality-----	44
near Jones, La., Streamflow-----	28
near McGehee, Ark., Streamflow-----	28
Water quality-----	44

	Page
Bayou de Loutre near El Dorado, Ark., Streamflow-----	28
Water quality-----	44
near Laran, La., Streamflow-----	28
Bayou De Roche near Friendship, Ark., Water quality-----	41
Bayou Des Arc near Des Arc, Ark., Water quality-----	35
near Garner, Ark., Streamflow-----	13
Water quality-----	35
Bayou De View at Morton, Ark., Streamflow-----	14
Water quality-----	36
near Brasfield, Ark., Water quality-----	36
near Hickory Ridge, Ark., Water quality-----	36
Bayou Dorcheat at Buckner, Ark., Streamflow-----	23
Water quality-----	40
near Springhill, La., Streamflow-----	23
near Taylor, Ark., Water quality-----	40
Bayou Freeo near Eagle Mills, Ark., Streamflow-----	26
Water quality-----	42
Bayou Lapile at Strong, Ark., Streamflow-----	28
Water quality-----	44
Bayou Macon at Eudora, Ark., Streamflow-----	29
near Kilbourne, La., Streamflow-----	29
Bayou Meto near Lonoke, Ark., Streamflow-----	21
Water quality-----	39
near Stuttgart, Ark., Streamflow-----	21
Water quality-----	39
Bear Creek (tributary to Buffalo River)	
near Marshall, Ark., Streamflow-----	10
Water quality-----	32
Bear Creek (tributary to White River)	
near Omaha, Ark., Streamflow-----	9
Water quality-----	32

	Page
Bear Creek (tributary to Bayou Lapile) near Strong, Ark., Streamflow-----	28
Beaty Creek near Maysville, Ark., Water quality-----	37
Beaver Reservoir near Eureka Springs, Ark., Streamflow-----	8
Bettis Creek near Pearson, Ark., Streamflow-----	20
Big Creek (tributary to Grasse Creek) at Bloomer, Ark., Streamflow-----	17
Big Creek (tributary to White River) at Goodwin, Ark., Streamflow-----	14
at Poplar Grove, Ark., Streamflow-----	14
near Moro, Ark., Streamflow-----	14
Water quality-----	36
Big Creek (tributary to Black Fork) at Howard, Ark., Streamflow-----	16
Big Creek (tributary to Saline River) at Poyen, Ark., Streamflow-----	27
Water quality-----	43
near Pansy, Ark., Streamflow-----	27
near Pine Bluff, Ark., Streamflow-----	27
Big Creek (tributary to Buffalo River) near Big Flat, Ark., Streamflow-----	10
Water quality-----	32
Big Creek (tributary to Cache River) near Boydsville, Ark., Streamflow-----	14
tributary near Boydsville, Ark., Streamflow-----	14
Big Creek (tributary to Bayou De View) near Jonesboro, Ark., Streamflow-----	14
Water quality-----	36

	Page
Big Creek (tributary to Little Red River)	
near Letona, Ark., Streamflow-----	13
Water quality-----	35
near Pangburn, Ark., Streamflow-----	13
Water quality-----	35
 Big Creek (tributary to Bayou Dorcheat)	
near Magnolia, Ark., Water quality-----	40
 Big Cypress Creek at Turner, Ark., Streamflow-----	15
Water quality-----	36
 Big Fork tributary at Big Fork, Ark., Streamflow-----	23
 Big Lake Outlet near Manilla, Ark., Streamflow-----	6
 Big Running Water Creek near Alicia, Ark., Water quality-----	34
 Big Slough Ditch near Marmaduke, Ark., Streamflow-----	6
Water quality-----	30
 Big Spring at Springtown, Ark., Streamflow-----	16
 Birchfield Creek at Medlock, Ark., Water quality-----	42
 Blackfish Bayou near Forrest City, Ark., Streamflow-----	7
 Black Fork near Page, Okla., Streamflow-----	16
 Black River at Black Rock, Ark., Streamflow-----	12
Water quality-----	34
at Jacksonport, Ark., Water quality-----	35
at Pocahontas, Ark., Streamflow-----	11
Water quality-----	34
near Corning, Ark., Streamflow-----	11
Water quality-----	33
 Blue Mountain Reservoir near Waveland, Ark., Streamflow-----	19

	Page
Blue Spring near Eureka Springs, Ark., Streamflow-----	8
Water quality-----	31
Boat Gunnale Slash tributary near Holly Grove, Ark., Streamflow-----	14
Bodcau Bayou near Sarepta, La., Streamflow-----	23
Bodcau Creek at Stamps, Ark., Streamflow-----	23
near Taylor, Ark., Water quality-----	40
Boeuf River near Arkansas-Louisiana State line, Streamflow-----	29
Bois D'Arc Creek near Hope, Ark., Streamflow-----	22
Brown Creek near Lacey, Ark., Streamflow-----	28
Browns Creek at Ben Lomond, Ark., Streamflow-----	22
Brush Creek tributary near Tontitown, Ark., Streamflow-----	16
Brushy Creek at Louann, Ark., Water quality-----	43
tributary at Louann, Ark., Water quality-----	43
Buffalo River at Pruitt, Ark., Streamflow-----	10
Water quality-----	32
near Rush, Ark., Streamflow-----	10
Water quality-----	32
near St. Joe, Ark., Streamflow-----	10
Water quality-----	32
Bull Creek near McRae, Ark., Streamflow-----	13
Water quality-----	35
Bull Shoals Reservoir above Bull Shoals Dam, Water quality-----	32
at Lead Hill, Ark., Water quality-----	32
at mouth of Little North Fork River, Water quality-----	32
near Flippin, Ark., Streamflow-----	9
near Oakland, Ark., Water quality-----	32

	Page
Butler Creek near Beaver, Ark., Streamflow-----	8
Butler Creek tributary near Gravette, Ark., Streamflow-----	16
Cache River at Egypt, Ark., Streamflow-----	14
Water quality-----	35
at Patterson, Ark., Streamflow-----	14
Water quality-----	36
near Newport, Ark., Streamflow-----	14
Water quality-----	35
near Stonewall, Ark., Streamflow-----	14
Water quality-----	35
Caddo River at Caddo Gap, Ark., Streamflow-----	24
near Alpine, Ark., Streamflow-----	24
Water quality-----	41
near Arkadelphia, Ark., Water quality-----	41
near Black Springs, Ark., Streamflow-----	24
Cadron Creek near Conway, Ark., Water quality-----	38
near Guy, Ark., Streamflow-----	20
Water quality-----	38
Camp Bayou near Parkdale, Ark., Streamflow-----	29
Camp Creek near Smackover, Ark., Streamflow-----	26
Water quality-----	43
Cane Creek at Star City, Ark., Streamflow-----	28
Caney Creek (tributary to Little Missouri River)	
near Bluff City, Ark., Streamflow-----	25
Water quality-----	42
Caney Creek (tributary to Bois D'Arc Creek)	
near Hope, Ark., Streamflow-----	22
Caney Creek (tributary to Salado Creek)	
at South Side, Ark., Water quality-----	33
Caney Creek tributary near El Dorado, Ark., Streamflow-----	28

	Page
Cedar Creek near Rudy, Ark., Streamflow-----	17
Champagnolle Creek at Hampton, Ark., Streamflow-----	26
Charley Creek near Omaha, Ark., Streamflow-----	9
Chemin-a-Haut Bayou near Beekman, La., Streamflow-----	28
Chemin-a-Haut Creek near Berlin, Ark., Streamflow-----	28
Water quality-----	44
Chickalah Creek near Chickalah, Ark., Streamflow-----	19
Choctaw Creek tributary near Choctaw, Ark., Streamflow-----	13
Clear Creek (Lake Fayetteville) near Fayetteville, Ark.,	
Water quality-----	37
Clear Creek tributary at Moreland, Ark., Streamflow-----	19
Cooks Creek near Fordyce, Ark., Streamflow-----	26
Cooper Creek near Smithville, Ark., Streamflow-----	12
Cornie Bayou near Three Creeks, Ark., Streamflow-----	28
Water quality-----	44
Cossatot River near De Queen, Ark., Streamflow-----	22
Water quality-----	40
near Umpire, Ark., Streamflow-----	22
Cove Creek (tributary to Ouachita River)	
at Jones Mill, Ark., Water quality-----	41
near Magnet Cove, Ark., Water quality-----	40
Cove Creek (tributary to Lee Creek)	
near Lee Creek, Ark., Streamflow-----	17
Water quality-----	37

	Page
Crooked Bayou tributary at State Highway 149	
at Hughes, Ark., Streamflow-----	7
tributary at Hughes, Ark., Streamflow-----	7
Crooked Creek (tributary to White River)	
at Pyatt, Ark., Streamflow-----	9
Water quality-----	32
tributary near Marble Falls, Ark., Streamflow-----	9
Crooked Creek (tributary to Bayou Meto)	
near Humphrey, Ark., Streamflow-----	21
Water quality-----	39
Crooked Lake Bayou at Number Nine, Ark., Streamflow-----	6
Curia Creek near Dowdy, Ark., Streamflow-----	12
Water quality-----	34
Current River near Pocahontas, Ark., Water quality-----	33
Cutoff Creek near Selma, Ark., Streamflow-----	28
Cypress Bayou near Beebe, Ark., Streamflow-----	13
Cypress Branch near Jacksonville, Ark., Streamflow-----	21
Cypress Creek at Manning, Ark., Streamflow-----	25
near Stephens, Ark., Water quality-----	42
near Troy, Ark., Water quality-----	42
Cypress Creek Canal No. 19 tributary near Dumas, Ark., Streamflow-----	29
Cypress Creek (south) near Mount Holly, Ark., Water quality-----	42
Cypress Creek tributary near Augusta, Ark., Streamflow-----	12
Dardanelle Reservoir at Dardanelle, Ark., Streamflow-----	19
Water quality-----	38

	Page
Deep Bayou near Star City, Ark., Streamflow-----	28
Departee Creek near Coffeetown, Ark., Streamflow-----	12
Derriousseaux Creek near Rison, Ark., Streamflow-----	27
Devil Fork Little Red River near Brownsville, Ark., Streamflow-----	13
Ditch No. 42 at Hickman, Ark., Streamflow-----	6
Ditch No. 45 near Lepanto, Ark., Streamflow-----	6
Dodd Creek tributary near Mountain Home, Ark., Streamflow-----	10
Dog Branch at St. Paul, Ark., Streamflow-----	8
Dota Creek near Newark, Ark., Streamflow-----	12
Water quality-----	35
Dry Branch near Vendor, Ark., Streamflow-----	10
Dry Branch tributary near Sidney, Ark., Streamflow-----	12
Dunn Creek near Hampton, Ark., Streamflow-----	26
Dutch Creek at Waltreak, Ark., Streamflow-----	19
Water quality-----	38
Eagle Creek at Hermitage, Ark., Streamflow-----	28
tributary near Hermitage, Ark., Streamflow-----	28
East Fork Cadron Creek near Enola, Ark., Streamflow-----	20
East Fork Derriousseaux Creek near Pine Bluff, Ark., Streamflow-----	27
East Fork Kelly Bayou tributary at Kiblah, Ark., Streamflow-----	23

	Page
East Fork Point Remove Creek near Morrilton, Ark., Streamflow-----	19
tributary near Saint Vincent, Ark., Streamflow-----	19
East Lafferty Creek near Cushman, Ark., Water quality-----	33
East Sugarloaf Creek tributary near Lead Hill, Ark., Streamflow-----	9
Eleven Point River near Ravenden Springs, Ark., Streamflow-----	11
Water quality-----	34
Evansville Creek at Evansville, Ark., Streamflow-----	16
Water quality-----	37
Fifteen Mile Bayou near West Memphis, Ark., Streamflow-----	7
Water quality-----	30
Flint Creek at Springtown, Ark., Streamflow-----	16
Ford Spring near Bentonville, Ark., Streamflow-----	16
Fourche a Loupe Creek near Hot Springs, Ark., Streamflow-----	24
Water quality-----	40
Fourche Creek at Little Rock, Ark., Streamflow-----	20
Fourche Creek tributary at Middlebrook, Ark., Streamflow-----	11
Fourche La Fave River at Boles, Ark., Streamflow-----	20
near Aplin, Ark., Water quality-----	38
near Gravelly, Ark., Streamflow-----	20
Water quality-----	38
near Nimrod, Ark., Streamflow-----	20
Water quality-----	38
tributary near Perryville, Ark., Streamflow-----	20
tributary near Rover, Ark., Streamflow-----	20
Fourche River above Pocahontas, Ark., Streamflow-----	11
Water quality-----	33
near Pocahontas, Ark., Streamflow-----	11
Water quality-----	33

	Page
Francois Creek near Poyen, Ark., Streamflow-----	27
Water quality-----	43
Frog Bayou at Rudy, Ark., Streamflow-----	17
Water quality-----	37
near Mountainburg, Ark., Streamflow-----	17
Water quality-----	37
Gafford Creek at Bluffton, Ark., Streamflow-----	20
Gibbs Creek at Sulphur Rock, Ark., Streamflow-----	11
Glazypeau Creek at Mountain Pine, Ark., Streamflow-----	24
at Mountain Valley, Ark., Streamflow-----	24
Green Lake near Stephens, Ark., Water quality-----	42
Greens Ferry Reservoir near Heber Springs, Ark., Streamflow-----	13
Gulpha Creek near Hot Springs, Ark., Streamflow-----	24
Gum Creek near Pace City, Ark., Water quality-----	43
near Stephens, Ark., Streamflow-----	26
Water quality-----	42
near Troy, Ark., Water quality-----	42
Gum Springs Creek near Higginson, Ark., Streamflow-----	13
Hanks Creek near Hamburg, Ark., Streamflow-----	28
Haws Creek near Black Fork, Ark., Streamflow-----	17
Holcomb Creek near Pace City, Ark., Water quality-----	43
Holly Creek tributary near Benton, Ark., Streamflow-----	27
Horsehead Creek at Hartman, Ark., Streamflow-----	18

	Page
Hubble Creek near Pocahontas, Ark., Streamflow-----	12
Hudgin Creek near Pansy, Ark., Streamflow-----	27
Hurricane Creek (tributary to Six Mile Creek)	
near Branch, Ark., Streamflow-----	18
near Caulksville, Ark., Streamflow-----	18
Hurricane Creek (tributary to Saline River)	
near Belfast, Ark., Water quality-----	44
near Bryant, Ark., Water quality-----	44
near Sardis, Ark., Water quality-----	44
near Sheridan, Ark., Streamflow-----	27
Water quality-----	44
near Sheridan, Ark. (CofE), Streamflow-----	27
Water quality-----	44
Illinois Bayou at Russellville, Ark., Water quality-----	38
near Scottsville, Ark., Streamflow-----	19
Water quality-----	38
Illinois River at Savoy, Ark., Streamflow-----	16
Irons Fork near Aly, Ark., Streamflow-----	23
Jake Creek near Chicklah, Ark., Streamflow-----	19
James Fork near Hackett, Ark., Streamflow-----	17
Water quality-----	37
near Midland, Ark., Streamflow-----	17
Janes Creek at Ravenden Springs, Ark., Streamflow-----	11
Water quality-----	34
Johnson Creek near Paragould, Ark., Streamflow-----	6
Jones Creek near Waldron, Ark., Streamflow-----	16
Keith Lake Spring at Cave Springs, Ark., Streamflow-----	16

	Page
Kelly Bayou near Hosston, La., Streamflow-----	23
Key Branch near Searcy, Ark., Streamflow-----	13
Kings River near Berryville, Ark., Streamflow-----	9
Water quality-----	31
near Kingston, Ark., Streamflow-----	9
Water quality-----	31
near Pleasant Valley, Ark., Streamflow-----	9
Water quality-----	31
Lagrué Bayou near Stuttgart, Ark., Streamflow-----	15
Water quality-----	36
Lake Catherine at Jones Mill, Ark., Streamflow-----	24
Lake Greeson near Murfreesboro, Ark., Streamflow-----	25
Lake Hamilton near Hot Springs, Ark., Streamflow-----	24
Water quality-----	40
Lake Leatherwood near Eureka Springs, Ark., Water quality-----	31
Lake Ouachita near Hot Springs, Ark., Streamflow-----	24
L'Anguille River at Palestine, Ark., Streamflow-----	7
near Wynne, Ark., Streamflow-----	7
Leatherwood Creek near Eureka Springs, Ark., Streamflow-----	9
L'Eau Frais Creek at Joan, Ark., Streamflow-----	24
Water quality-----	41
Left Hand Chute of Little River near Lepanto, Ark., Water quality-----	30
Lee Creek at Natural Dam, Ark., Streamflow-----	17
near Short, Okla., Streamflow-----	17
near Van Buren, Ark., Streamflow-----	17
Water quality-----	37

	Page
Lewis Creek tributary near Mena, Ark., Streamflow-----	23
Lick Creek near Wilton, Ark., Streamflow-----	22
Lick Fork tributary near Mountain View, Ark., Streamflow-----	10
Little Bay Ditch near Jonesboro, Ark., Streamflow-----	6
Little Bayou Meto at Reydel, Ark., Streamflow-----	21
Little Black River at Success, Ark., Streamflow-----	11
Water quality-----	33
Little Buffalo River at Jasper, Ark., Streamflow-----	10
Water quality-----	32
Little Caney Creek near Rosston, Ark., Streamflow-----	25
Little Corney Bayou near Lillie, La., Streamflow-----	29
Little Cornie Bayou near Junction City, Ark., Streamflow-----	29
Little Lagrue Bayou near DeWitt, Ark., Streamflow-----	15
Water quality-----	36
near Stuttgart, Ark., Water quality-----	36
tributary near DeWitt, Ark., Streamflow-----	15
Little Lee Creek near Short, Okla., Streamflow-----	17
Little Maumelle River at Ferndale, Ark., Streamflow-----	20
at Maumelle, Ark., Streamflow-----	20
Little Missouri River at Bowen, Ark., Water quality-----	41
at Narrows Dam near Murfreesboro, Ark., Streamflow-----	25
Water quality-----	41
below Narrows Dam near Murfreesboro, Ark., Streamflow-----	25
near Boughton, Ark., Streamflow-----	25
Water quality-----	41
near Gurdon, Ark., Water quality-----	41
near Langley, Ark., Streamflow-----	25
near Murfreesboro, Ark., Streamflow-----	25
Water quality-----	41

	Page
Little Mulberry Creek near Mulberry, Ark., Streamflow-----	18
near Oark, Ark., Streamflow-----	17
Little Osage Creek near Healing Springs, Ark., Streamflow-----	16
Little Piney Creek near Lamar, Ark., Streamflow-----	18
Little Red River near Heber Springs, Ark., Streamflow-----	13
Water quality-----	35
Little River near Horatio, Ark., Streamflow-----	22
Water quality-----	40
Little Sugarloaf Creek near Bonnerdale, Ark., Streamflow-----	24
Little Terre Rouge Creek near Emmet, Ark., Streamflow-----	25
Locust Bayou at Locust Bayou, Ark., Streamflow-----	26
Locust Creek Ditch near Paragould, Ark., Streamflow-----	6
Water quality-----	30
Long Creek at Alpena, Ark., Streamflow-----	9
Water quality-----	32
Lost Creek near Sheridan, Ark., Streamflow-----	27
Mammoth Spring at Mammoth Spring, Ark., Streamflow-----	11
Water quality-----	34
Maniece Bayou near Canfield, Ark., Streamflow-----	23
Martins Creek near Williford, Ark., Streamflow-----	11
Water quality-----	34
Maumelle River at Williams Junction, Ark., Streamflow-----	20
Maxwell Creek at Kingston, Ark., Streamflow-----	9

	Page
McCoy Creek near Dover, Ark., Streamflow-----	19
McKinney Bayou near Garland, Ark., Streamflow-----	23
McKisic Creek near Bella Vista, Ark., Streamflow-----	16
Middle Fork at Crows, Ark., Streamflow-----	26
Middle Fork Illinois Bayou near Hector, Ark., Streamflow-----	19
Middle Fork Little Red River at Shirley, Ark., Streamflow-----	13
Water quality-----	35
Middle Fork White River near Fayetteville, Ark., Streamflow-----	8
Water quality-----	31
Mikes Creek tributary near Ozone, Ark., Streamflow-----	18
Mile Branch near Tomberlin, Ark., Streamflow-----	21
Mill Creek (tributary to Piney Fork)	
at Evening Shade, Ark., Streamflow-----	12
Water quality-----	34
Mill Creek (tributary to Poteau River)	
at Fort Smith, Ark., Streamflow-----	17
Mill Creek (tributary to Fourche La Fave River)	
near Boles, Ark., Streamflow-----	20
Mill Creek tributary near Fouke, Ark., Streamflow-----	23
Miller Creek near Salem, Ark., Streamflow-----	11
Mill Slough tributary near Lockesburg, Ark., Streamflow-----	22
Minnow Creek tributary near Hagarville, Ark., Streamflow-----	18

	Page
Mississippi River at Helena, Ark., Streamflow-----	5
at Memphis, Tenn., Streamflow-----	5
near Arkansas City, Ark., Streamflow-----	5
Moro Creek near Banks, Ark., Streamflow-----	26
Water quality-----	43
near Fordyce, Ark., Streamflow-----	26
Water quality-----	43
Mountain Fork Creek at Natural Dam, Ark., Streamflow-----	17
near Evansville, Ark., Streamflow-----	17
Mountain Fork near Hatfield, Ark., Streamflow-----	22
Mud Creek near Ingram, Ark., Streamflow-----	11
Water quality-----	33
Muddy Fork Creek near Murfreesboro, Ark., Streamflow-----	25
Water quality-----	41
Muddy Fork Illinois River near Savoy, Ark., Streamflow-----	16
Mulberry River near Cass, Ark., Streamflow-----	17
near Mulberry, Ark., Streamflow-----	18
Water quality-----	37
Murray Creek near Jonesboro, Ark., Streamflow-----	6
Myatt Creek near Salem, Ark., Streamflow-----	11
Water quality-----	34
Nevins Creek tributary near Pine Bluff, Ark., Streamflow-----	28
Nimrod Reservoir near Nimrod, Ark., Streamflow-----	20
Norfolk Reservoir above Norfolk Dam, Water quality-----	33
at Henderson, Ark., Water quality-----	33
at Izard-Baxter County line, Water quality-----	33
near Norfolk, Ark., Streamflow-----	10

	Page
North Big Creek near Evening Shade, Ark., Streamflow-----	12
Water quality-----	34
North Fork Illinois Bayou near Scottsville, Ark., Streamflow-----	19
North Fork Ozan Creek near McCaskill, Ark., Streamflow-----	25
North Fork River at Norfork Dam near Norfork, Ark., Streamflow-----	10
Water quality-----	33
near Henderson, Ark., Streamflow-----	10
North Fork Saline River at Paron, Ark., Streamflow-----	27
near Benton, Ark., Streamflow-----	27
Water quality-----	43
North Fork White Oak Creek tributary near Watalula, Ark., Streamflow---	18
North Sylamore Creek near Allison, Ark., Streamflow-----	10
Water quality-----	33
near Fifty Six, Ark., Streamflow-----	10
Water quality-----	33
Old Bradshaw Creek near Hollywood, Ark., Streamflow-----	26
Osage Creek (tributary to Illinois River)	
at Cave Springs, Ark., Streamflow-----	16
near Elm Springs, Ark., Streamflow-----	16
Water quality-----	37
Osage Creek (tributary to Kings River)	
near Berryville, Ark., Streamflow-----	9
Water quality-----	31
tributary at Berryville, Ark., Streamflow-----	9
Ouachita River at Arkadelphia, Ark., Streamflow-----	24
Water quality-----	41
at Blakely Mountain Dam near Hot Springs, Ark., Streamflow-----	24
at Calion, Ark., Water quality-----	43
at Camden, Ark., Streamflow-----	26
Water quality-----	42

	Page
Ouachita River at Moro Bay, Ark., Water quality-----	43
at Snow Hill, Ark., Water quality-----	42
near Arkansas-Louisiana State line, Streamflow-----	28
near Crossett, Ark., Water quality-----	44
near Felsenthal, Ark., Water quality-----	44
near Hot Springs, Ark., Streamflow-----	24
near Malvern, Ark., Streamflow-----	24
Water quality-----	41
near Mena, Ark., Streamflow-----	23
near Mountain Pine, Ark., Streamflow-----	24
Water quality-----	40
near Mount Ida, Ark., Streamflow-----	23
Water quality-----	40
tributary near Malvern, Ark., Streamflow-----	24
Ozan Creek near McCaskill, Ark., Streamflow-----	25
Water quality-----	41
Pack Saddle Creek tributary near Waldron, Ark., Streamflow-----	19
Palarm Creek near Mayflower, Ark., Water quality-----	38
Pearson Creek tributary near Dalark, Ark., Streamflow-----	24
Pepper Creek near De Queen, Ark., Streamflow-----	22
Peter Creek tributary near Ida, Ark., Streamflow-----	13
Petit Jean River at Danville, Ark., Streamflow-----	19
Water quality-----	38
near Booneville, Ark., Streamflow-----	19
Water quality-----	38
near Waveland, Ark., Streamflow-----	19
Water quality-----	38
Pigeon Roost Creek at Butlerville, Ark., Streamflow-----	13
Pine Mountain Creek tributary near Damascus, Ark., Streamflow-----	20
Piney Creek (tributary to White River)	
near Calico Rock, Ark., Streamflow-----	10
Water quality-----	33

	Page
Piney Creek (tributary to Arkansas River)	
at Piney, Ark., Water quality-----	38
near Dover, Ark., Streamflow-----	18
Water quality-----	37
Piney Fork at Evening Shade, Ark., Streamflow-----	12
Water quality-----	34
Point Cedar Creek near Lambert, Ark., Water quality-----	41
Point Remove Creek near Morrilton, Ark., Streamflow-----	20
Water quality-----	38
Polk Bayou at Batesville, Ark., Streamflow-----	11
Water quality-----	33
Pool Hollow Branch near Hattievile, Ark., Streamflow-----	19
Pope Creek tributary at Birdeye, Ark., Streamflow-----	6
Poteau River at Cauthron, Ark., Streamflow-----	16
Water quality-----	37
near Bates, Ark., Streamflow-----	16
Prairie Bayou near Social Hill, Ark., Water quality-----	41
Prairie Creek (tributary to Little Missouri River)	
near Murfreesboro, Ark., Streamflow-----	25
tributary near Kirby, Ark., Streamflow-----	25
Prairie Creek (tributary to White River)	
near Rogers, Ark., Streamflow-----	8
Water quality-----	31
Red River at Fulton, Ark., Streamflow-----	22
Water quality-----	40
at Garland, Ark., Streamflow-----	23
Water quality-----	40
at Index, Ark., Streamflow-----	22
Water quality-----	40

	Page
Red River at Springbank, Ark., Water quality-----	40
near Hosston, La., Streamflow-----	23
Reeds Creek near Strawberry, Ark., Streamflow-----	12
Reyburn Creek near Perla, Ark., Water quality-----	43
Richland Creek at Goshen, Ark., Streamflow-----	8
Water quality-----	31
Right Hand Chute of Little River at Rivervale, Ark., Streamflow-----	6
Water quality-----	30
Rock Creek near Dierks, Ark., Streamflow-----	22
Rolling Fork near De Queen, Ark., Streamflow-----	22
Water quality-----	40
near Grannis, Ark., Streamflow-----	22
Ross Creek near Camden, Ark., Streamflow-----	26
St. Francis Bay at Riverfront, Ark., Streamflow-----	6
Water quality-----	30
St. Francis River at Lake City, Ark., Streamflow-----	6
Water quality-----	30
at Latitude of Wittsburg, Ark., Streamflow-----	7
at Marked Tree, Ark., Streamflow-----	6
Water quality-----	30
at Parkin, Ark., Streamflow-----	6
Water quality-----	30
at St. Francis, Ark., Streamflow-----	6
Water quality-----	30
floodway near Marked Tree, Ark., Streamflow-----	6
Water quality-----	30
Saline Bayou near Arkadelphia, Ark., Water quality-----	41
near Witherspoon, Ark., Water quality-----	41

	Page
Saline River and Gamble Creek near Sheridan, Ark., Streamflow-----	27
Saline River (tributary to Ouachita River)	
at Benton, Ark., Streamflow-----	27
Water quality-----	43
near Leola, Ark., Water quality-----	43
near Rye, Ark., Streamflow-----	27
Water quality-----	44
near Tull, Ark., Water quality-----	43
near Warren, Ark., Streamflow-----	27
tributary at Rye, Ark., Streamflow-----	27
tributary near Rison, Ark., Streamflow-----	27
Saline River (tributary to Little River)	
near Dierks, Ark., Streamflow-----	22
Water quality-----	40
near Lockesburg, Ark., Streamflow-----	22
Salt Creek near Norphlet, Ark., Water quality-----	43
Shoal Creek near New Blaine, Ark., Streamflow-----	18
Simpson Creek near Sheridan, Ark., Water quality-----	44
Six Mile Creek at Caulksville, Ark., Streamflow-----	
at Chismville, Ark., Streamflow-----	18
near Branch, Ark., Streamflow-----	18
subwatershed No. 2 near Caulksville, Ark., Streamflow-----	18
subwatershed No. 5 near Chismville, Ark., Streamflow-----	18
subwatershed No. 6 near Chismville, Ark., Streamflow-----	18
Water quality-----	37
subwatershed No. 23 near Branch, Ark., Streamflow-----	18
Sloan Creek at Medlock, Ark., Water quality-----	42
Smackover Creek near McNeil, Ark., Water quality-----	
near Norphlet, Ark., Water quality-----	43
near Pace City, Ark., Water quality-----	42
near Smackover, Ark., Streamflow-----	26
Water quality-----	43
near Stephens, Ark., Water quality-----	42
tributary near Norphlet, Ark., Water quality-----	43

	Page
Smith Creek near Boxley, Ark., Streamflow-----	9
South Big Creek near Strawberry, Ark., Streamflow-----	12
Water quality-----	34
South Ditch of Terre Noire Creek near Gurdon, Ark., Water quality-----	42
South Fork Cypress Creek near Troy, Ark., Water quality-----	42
South Fork Little Red River at Clinton, Ark., Streamflow-----	13
near Clinton, Ark., Streamflow-----	13
Water quality-----	35
South Fork Ouachita River at Mount Ida, Ark., Streamflow-----	23
Water quality-----	40
South Fork Ozan Creek near Ozan, Ark., Streamflow-----	25
South Fork Saline River near Hot Springs, Ark., Streamflow-----	26
South Fork Spring River near Hardy, Ark., Streamflow-----	11
Water quality-----	34
near Salem, Ark., Streamflow-----	11
Water quality-----	34
South Fourche La Fave River near Hollis, Ark., Streamflow-----	20
Water quality-----	38
South Sylamore Creek at Allison, Ark., Streamflow-----	10
Water quality-----	33
Spadra Creek at Clarksville, Ark., Streamflow-----	18
Water quality-----	37
Spavinaw Creek near Cherokee City, Ark., Water quality-----	37
Spring Creek (tributary to Big Creek) near Aubrey, Ark., Streamflow-----	14

	Page
Spring Creek (tributary to Petit Jean River) near Danville, Ark., Streamflow-----	19
Spring River at Imboden, Ark., Streamflow-----	11
Water quality-----	34
tributary near Mammoth Spring, Ark., Streamflow-----	11
Strawberry River near Evening Shade, Ark., Streamflow-----	12
Water quality-----	34
near Franklin, Ark., Streamflow-----	12
Water quality-----	34
near Poughkeepsie, Ark., Streamflow-----	12
Water quality-----	34
near Strawberry, Ark., Water quality-----	34
Sugar Creek near Sugar Grove, Ark., Streamflow-----	19
Sugar Creek tributary near Walcott, Ark., Streamflow-----	14
Sulfur River near Fort Lynn, Ark., Water quality-----	40
Tan-a-hill Creek near Boles, Ark., Streamflow-----	20
Tarleton Creek tributary at Ethel, Ark., Streamflow-----	15
Tenmile Creek near Donaldson, Ark., Streamflow-----	24
Terre Noire Creek near Gurdon, Ark., Streamflow-----	26
Water quality-----	42
Terre Rouge Creek near Hope, Ark., Streamflow-----	25
near Prescott, Ark., Streamflow-----	25
Three Creek near Three Creeks, Ark., Streamflow-----	29
Water quality-----	44
Threemile Creek near Amagon, Ark., Streamflow-----	14

	Page
Tick Creek near Leslie, Ark., Streamflow-----	13
Town Branch at Clinton, Ark., Streamflow-----	13
Trace Creek tributary near Marshall, Ark., Streamflow-----	13
Tulip Creek near Pine Grove, Ark., Streamflow-----	26
Water quality-----	42
Two Bayou at Camden, Ark., Streamflow-----	26
Water quality-----	42
Twomile Creek near Hatfield, Ark., Streamflow-----	22
Two Prairie Bayou at Carlisle, Ark., Streamflow-----	21
Water quality-----	39
Tyronza River Ditch No. 31 at Victoria, Ark., Streamflow-----	6
Tyronza River near Twist, Ark., Streamflow-----	6
near Tyronza, Ark., Streamflow-----	6
Water quality-----	30
Upper Cutoff Creek near Monticello, Ark., Streamflow-----	28
Vache Grasse Creek near Lavaca, Ark., Streamflow-----	17
Village Creek at Walnut Ridge, Ark., Streamflow-----	12
Water quality-----	35
near Minturn, Ark., Water quality-----	35
near Newport, Ark., Streamflow-----	12
Water quality-----	35
Village Creek near O'Kean, Ark., Streamflow-----	12
Walnut Bayou near Foreman, Ark., Streamflow-----	22
Water quality-----	40

	Page
Wards Bayou tributary at Montrose, Ark., Streamflow-----	29
War Eagle Creek near Hindsville, Ark., Streamflow-----	8
Water quality-----	31
near Huntsville, Ark., Streamflow-----	8
Water quality-----	31
near Witter, Ark., Streamflow-----	8
Warm Fork Creek at Rockhouse, Ark., Streamflow-----	9
Wattensaw Bayou near Hazen, Ark., Streamflow-----	14
Water quality-----	35
near Lonoke, Ark., Streamflow-----	14
Webber Creek tributary near Cedarville, Ark., Streamflow-----	17
West Flat Creek near Foreman, Ark., Streamflow-----	22
West Fork Big Creek at Sheridan, Ark., Streamflow-----	27
West Fork White River at Greenland, Ark., Streamflow-----	8
Water quality-----	31
near Fayetteville, Ark., Streamflow-----	8
Water quality-----	31
tributary near Greenland, Ark., Streamflow-----	8
West Lafferty Creek near Cushman, Ark., Water quality-----	33
West Sugarloaf Creek at Lead Hill, Ark., Streamflow-----	9
Water quality-----	32
Whetton Branch near Bodcaw, Ark., Streamflow-----	23
Whitener Branch tributary near Spring Valley, Ark., Streamflow-----	8
White Oak Branch near Lonoke, Ark., Streamflow-----	21

	Page
White Oak Creek (tributary to Ouachita River)	
at Witherspoon, Ark., Water quality-----	41
White Oak Creek (tributary to Arkansas River)	
near Ozark, Ark., Streamflow-----	18
Water quality-----	37
White River at Batesville, Ark., Streamflow-----	11
Water quality-----	33
at Beaver, Ark., Streamflow-----	9
Water quality-----	31
at Beaver Dam near Eureka Springs, Ark., Streamflow-----	8
at Buffalo City, Ark., Water quality-----	32
at Bull Shoals Dam, Water quality-----	32
at Calico Rock, Ark., Streamflow-----	10
Water quality-----	33
at Clarendon, Ark., Streamflow-----	14
Water quality-----	36
at Combs, Ark., Streamflow-----	8
Water quality-----	31
at Cotter, Ark., Water quality-----	32
at De Valls Bluff, Ark., Streamflow-----	14
Water quality-----	35
at Elkins, Ark., Streamflow-----	8
Water quality-----	31
at Newport, Ark., Streamflow-----	12
Water quality-----	35
at Shipp's Ferry, Ark., Streamflow-----	10
Water quality-----	32
near Bush, Ark., Water quality-----	31
near Fayetteville, Ark., Streamflow-----	8
Water quality-----	31
near Flippin, Ark., Streamflow-----	9
Water quality-----	32
near Goshen, Ark., Streamflow-----	8
Water quality-----	31
near Rogers, Ark., Streamflow-----	8
Water quality-----	31
Whitewater Creek near Tinsman, Ark., Streamflow-----	26
Willow Ditch near Egypt, Ark., Streamflow-----	14
Wolf Bayou near Drasco, Ark., Streamflow-----	10

	Page
Wolf Creek (tributary to Antoine River) near Antoine, Ark., Streamflow-----	25
Wolf Creek (tributary to L'Anguille River) near Cherry Valley, Ark., Streamflow-----	7
Yocum Creek near Oak Grove, Ark., Streamflow-----	9
Water quality-----	32

ALPHABETICAL REFERENCE BY CITIES AND TOWNS

	Page
Alicia, Ark.	
Big Running Water Creek-----	34
Allison, Ark.	
North Sylamore Creek-----	10,33
South Sylamore Creek-----	10,33
Alpena, Ark.	
Long Creek-----	9,32
Alpine, Ark.	
Caddo River-----	24,41
Altheimer, Ark.	
Arkansas River-----	39
Aly, Ark.	
Irons Fork-----	23
Amagon, Ark.	
Threemile Creek-----	14
Antoine, Ark.	
Antoine River-----	25,41
Wolf Creek (tributary to Antoine River)-----	25
Aplin, Ark.	
Fourche La Fave River-----	38
Arkadelphia, Ark.	
Caddo River-----	41
Ouachita River-----	24,41
Saline Bayou-----	41
Arkansas City, Ark.	
Mississippi River-----	5

	Page
Aubrey, Ark.	
Spring Creek (tributary to Big Creek)-----	14
Augusta, Ark.	
Cypress Creek tributary-----	12
Banks, Ark.	
Moro Creek-----	26,43
Bates, Ark.	
Poteau River-----	16
Batesville, Ark.	
Polk Bayou-----	11,33
White River-----	11,33
Beaver, Ark.	
Butler Creek-----	8
White River-----	9,31
Beebe, Ark.	
Cypress Bayou-----	13
Beekman, La.	
Chemin-a-Haut Bayou-----	28
Belfast, Ark.	
Hurricane Creek (tributary to Saline River)-----	44
Bella Vista, Ark.	
McKisic Creek-----	16
Ben Lomond, Ark.	
Browns Creek-----	22
Benton, Ark.	
Holly Creek tributary-----	27
North Fork Saline River-----	27,43
Saline River (tributary to Ouachita River)-----	27,43

	Page
Bentonville, Ark.	
Ford Spring-----	16
Berlin, Ark.	
Chemin-a-Haut Creek-----	28,44
Berryville, Ark.	
Kings River-----	9,31
Osage Creek (tributary to Kings River)-----	9,31
Osage Creek tributary-----	9
Big Flat, Ark.	
Big Creek (tributary to Buffalo River)-----	10,32
Big Fork, Ark.	
Big Fork tributary-----	23
Birdeye, Ark.	
Pope Creek tributary-----	6
Black Fork, Ark.	
Haws Creek-----	17
Black Rock, Ark.	
Black River-----	12,34
Black Springs, Ark.	
Caddo River-----	24
Bloomer, Ark.	
Big Creek (tributary to Grasse Creek)-----	17
Bluff City, Ark.	
Caney Creek (tributary to Little Missouri River)-----	25,42
Bluffton, Ark.	
Gafford Creek-----	20

	Page
Bodcaw, Ark.	
Whetton Branch-----	23
Boles, Ark.	
Fourche La Fave River-----	20
Mill Creek (tributary to Fourche La Fave River)-----	20
Tan-a-hill Creek-----	20
Bonnerdale, Ark.	
Little Sugarloaf Creek-----	24
Booneville, Ark.	
Petit Jean River-----	19,38
Boughton, Ark.	
Little Missouri River-----	25,41
Bowen, Ark.	
Little Missouri River-----	41
Boxley, Ark.	
Smith Creek-----	9
Boydsville, Ark.	
Big Creek (tributary to Cache River)-----	14
Big Creek tributary-----	14
Branch, Ark.	
Hurricane Creek (tributary to Six Mile Creek)-----	18
Six Mile Creek-----	18
Six Mile Creek subwatershed No. 23-----	18
Brasfield, Ark.	
Bayou De View-----	36
Brockwell, Ark.	
Band Mill Creek-----	10

	Page
Brownsville, Ark.	
Devil Fork Little Red River-----	13
Bryant, Ark.	
Hurricane Creek (tributary to Saline River)-----	44
Buckner, Ark.	
Bayou Dorcheat-----	23,40
Buffalo City, Ark.	
White River-----	32
Bush, Ark.	
White River-----	31
Butlerville, Ark.	
Pigeon Roost Creek-----	13
Caddo Gap, Ark.	
Caddo River-----	24
Calico Rock, Ark.	
Piney Creek (tributary to White River)-----	10,33
White River-----	10,33
Calion, Ark.	
Ouachita River-----	43
Camden, Ark.	
Ouachita River-----	26,42
Ross Creek-----	26
Two Bayou-----	26,42
Canfield, Ark.	
Maniece Bayou-----	23
Carlisle, Ark.	
Two Prairie Bayou-----	21,39

	Page
Cass, Ark.	
Mulberry River-----	17
Caulksville, Ark.	
Hurricane Creek (tributary to Six Mile Creek)-----	18
Six Mile Creek-----	18
Six Mile Creek subwatershed No. 2-----	18
Cauthron, Ark.	
Poteau River-----	16,37
Cave Springs, Ark.	
Keith Lake Spring-----	16
Osage Creek (tributary to Illinois River)-----	16
Cedarville, Ark.	
Webber Creek tributary-----	17
Cherokee City, Ark.	
Spavinaw Creek-----	37
Cherry Valley, Ark.	
Wolf Creek (tributary to L'Anguille River)-----	7
Chickalah, Ark.	
Chickalah Creek-----	19
Jake Creek-----	19
Chismville, Ark.	
Six Mile Creek-----	18
Six Mile Creek subwatershed No. 5-----	18
Six Mile Creek subwatershed No. 6-----	18,37
Choctaw, Ark.	
Choctaw Creek tributary-----	13
Clarendon, Ark.	
White River-----	14,36

	Page
Clarksville, Ark.	
Arkansas River-----	37
Spadra Creek-----	18,37
Clinton, Ark.	
Archey Creek-----	13,35
South Fork Little Red River-----	13,35
Town Branch-----	13
Coffeerville, Ark.	
Departee Creek-----	12
Combs, Ark.	
White River-----	8,31
Conway, Ark.	
Arkansas River-----	38
Cadron Creek-----	38
Corning, Ark.	
Black River-----	11,33
Cotter, Ark.	
White River-----	32
Crossett, Ark.	
Ouachita River-----	44
Crows, Ark.	
Alum Fork-----	26
Middle Fork-----	26
Cushman, Ark.	
East Lafferty Creek-----	33
West Lafferty Creek-----	33
Dalark, Ark.	
Pearson Creek tributary-----	24

	Page
Damascus, Ark.	
Pine Mountain Creek tributary-----	20
Danville, Ark.	
Petit Jean River-----	19, 38
Spring Creek (tributary to Petit Jean River)-----	19
Dardanelle, Ark.	
Arkansas River-----	19, 38
Dardanelle Reservoir-----	19, 38
De Queen, Ark.	
Cossatot River-----	22, 40
Pepper Creek-----	22
Rolling Fork-----	22, 40
Des Arc, Ark.	
Bayou Des Arc-----	35
De Valls Bluff, Ark.	
White River-----	14, 35
DeWitt, Ark.	
Little Lagrue Bayou-----	15, 36
Little Lagrue Bayou tributary-----	15
Dierks, Ark.	
Rock Creek-----	22
Saline River (tributary to Little River)-----	22, 40
Donaldson, Ark.	
Tenmile Creek-----	24
Dover, Ark.	
McCoy Creek-----	19
Piney Creek (tributary to Arkansas River)-----	18, 37
Dowdy, Ark.	
Curia Creek-----	12, 34

	Page
Drasco, Ark. Wolf Bayou-----	10
Dumas, Ark. Cypress Creek Canal No. 19 tributary-----	29
Dutch Mills, Ark. Barren Fork-----	16, 37
Eagle Mills, Ark. Bayou Freeo-----	26, 42
Egypt, Ark. Cache River----- Willow Ditch-----	14, 35 14
El Dorado, Ark. Bayou de Loutre----- Cany Creek tributary-----	28, 44 28
Elkins, Ark. White River-----	8, 31
Elm Springs, Ark. Osage Creek (tributary to Illinois River)-----	16, 37
Emmet, Ark. Little Terre Rouge Creek-----	25
Enola, Ark. East Fork Cadron Creek-----	20
Ethel, Ark. Tarleton Creek tributary-----	15
Eudora, Ark. Bayou Macon-----	29

	Page
Eureka Springs, Ark.	
Beaver Reservoir-----	8
Blue Spring-----	8, 31
Lake Leatherwood-----	31
Leatherwood Creek-----	9
White River at Beaver Dam-----	8
Evansville, Ark.	
Evansville Creek-----	16, 37
Mountain Fork Creek-----	17
Evening Shade, Ark.	
Mill Creek (tributary to Piney Fork)-----	12, 34
North Big Creek-----	12, 34
Piney Fork-----	12, 34
Strawberry River-----	12, 34
Fayetteville, Ark.	
Clear Creek (Lake Fayetteville)-----	37
Middle Fork White River-----	8, 31
West Fork White River-----	8, 31
White River-----	8, 31
Felsenthal, Ark.	
Ouachita River-----	44
Ferndale, Ark.	
Little Maumelle River-----	20
Fifty Six, Ark.	
North Sylamore Creek-----	10, 33
Flippin, Ark.	
Bull Shoals Reservoir-----	9
White River-----	9, 32
Fordyce, Ark.	
Cooks Creek-----	26
Moro Creek-----	26, 43

	Page
Foreman, Ark.	
Walnut Bayou-----	22,40
West Flat Creek-----	22
Forrest City, Ark.	
Blackfish Bayou-----	7
Fort Lynn, Ark.	
Sulfur River-----	40
Fort Smith, Ark.	
Mill Creek (tributary to Poteau River)-----	17
Fouke, Ark.	
Mill Creek tributary-----	23
Franklin, Ark.	
Strawberry River-----	12,34
Friendship, Ark.	
Bayou De Roche-----	41
Fulton, Ark.	
Red River-----	22,40
Garland, Ark.	
McKinney Bayou-----	23
Red River-----	23,40
Garner, Ark.	
Bayou Des Arc-----	13,35
Goodwin, Ark.	
Big Creek (tributary to White River)-----	14
Goshen, Ark.	
Richland Creek-----	8,31
White River-----	8,31

	Page
Grannis, Ark.	
Rolling Fork-----	22
Gravelly, Ark.	
Fourche La Fave River-----	20,38
Gravette, Ark.	
Butler Creek tributary-----	16
Greenland, Ark.	
West Fork White River-----	8,31
West Fork White River tributary-----	8
Gurdon, Ark.	
Little Missouri River-----	41
South Ditch of Terre Noire Creek-----	42
Terre Noire Creek-----	26,42
Guy, Ark.	
Cadron Creek-----	20,38
Hackett, Ark.	
James Fork-----	17,37
Hagarville, Ark.	
Minnow Creek tributary-----	18
Hamburg, Ark.	
Hanks Creek-----	28
Hampton, Ark.	
Champagnolle Creek-----	26
Dunn Creek-----	26
Hardy, Ark.	
South Fork Spring River-----	11,34
Hartman, Ark.	
Horsehead Creek-----	18

	Page
Hatfield, Ark.	
Mountain Fork-----	22
Twomile Creek-----	22
Hattieville, Ark.	
Pool Hollow Branch-----	19
Hazen, Ark.	
Wattensaw Bayou-----	14, 35
Healing Springs, Ark.	
Little Osage Creek-----	16
Heber Springs, Ark.	
Greers Ferry Reservoir-----	13
Little Red River-----	13, 35
Hector, Ark.	
Middle Fork Illinois Bayou-----	19
Helena, Ark.	
Mississippi River-----	5
Henderson, Ark.	
Norfork Reservoir-----	33
North Fork River-----	10
Hermitage, Ark.	
Eagle Creek-----	28
Eagle Creek tributary-----	28
Hickman, Ark.	
Ditch No. 42-----	6
Hickory Ridge, Ark.	
Bayou De View-----	36
Higginson, Ark.	
Gum Springs Creek-----	13

	Page
Hindsville, Ark.	
War Eagle Creek-----	8, 31
Hollis, Ark.	
South Fourche La Fave River-----	20, 38
Holly Grove, Ark.	
Boat Gunnale Slash tributary-----	14
Hollywood, Ark.	
Old Bradshaw Creek-----	26
Hope, Ark.	
Bois D'Arc Creek-----	22
Caney Creek (tributary to Bois D'Arc Creek)-----	22
Terre Rouge Creek-----	25
Horatio, Ark.	
Little River-----	22, 40
Hosston, La.	
Kelly Bayou-----	23
Red River-----	23
Hot Springs, Ark.	
Fourche a Loupe Creek-----	24, 40
Gulpha Creek-----	24
Lake Hamilton-----	24, 40
Lake Ouachita-----	24
Ouachita River-----	24
Ouachita River at Blakely Mountain Dam-----	24
South Fork Saline River-----	26
Howard, Ark.	
Big Creek (tributary to Black Fork)-----	16
Hughes, Ark.	
Crooked Bayou tributary at State Highway 149-----	7
Crooked Bayou tributary-----	7

	Page
Humphrey, Ark.	
Crooked Creek (tributary to Bayou Meto)-----	21, 39
<hr/>	
Huntsville, Ark.	
War Eagle Creek-----	8, 31
<hr/>	
Ida, Ark.	
Peter Creek tributary-----	13
<hr/>	
Imboden, Ark.	
Spring River-----	11, 34
<hr/>	
Index, Ark.	
Red River-----	22, 40
<hr/>	
Ingram, Ark.	
Mud Creek-----	11, 33
<hr/>	
Jacksonport, Ark.	
Black River-----	35
<hr/>	
Jacksonville, Ark.	
Cypress Branch-----	21
<hr/>	
Jasper, Ark.	
Little Buffalo River-----	10, 32
<hr/>	
Joan, Ark.	
L'Eau Frais Creek-----	24, 41
<hr/>	
Jones, La.	
Bayou Bartholomew-----	28
<hr/>	
Jonesboro, Ark.	
Big Creek (tributary to Bayou De View)-----	14, 36
Little Bay Ditch-----	6
Murray Creek-----	6

	Page
Jones Mill, Ark.	
Cove Creek (tributary to Ouachita River)-----	41
Lake Catherine-----	24
Junction City, Ark.	
Little Cornie Bayou-----	29
Kiblah, Ark.	
East Fork Kelly Bayou tributary-----	23
Kilbourne, La.	
Bayou Macon-----	29
Kingston, Ark.	
Kings River-----	9,31
Maxwell Creek-----	9
Kirby, Ark.	
Prairie Creek tributary-----	25
Lacey, Ark.	
Brown Creek-----	28
Lake City, Ark.	
St. Francis River-----	6,30
Lamar, Ark.	
Little Piney Creek-----	18
Lambert, Ark.	
Point Cedar Creek-----	41
Langley, Ark.	
Little Missouri River-----	25
Laran, La.	
Bayou de Loutre-----	28

	Page
Lavaca, Ark.	
Vache Grasse Creek-----	17
Lead Hill, Ark.	
Bull Shoals Reservoir-----	32
East Sugarloaf Creek tributary-----	9
West Sugarloaf Creek-----	9,32
Lee Creek, Ark.	
Cove Creek (tributary to Lee Creek)-----	17,37
Leola, Ark.	
Saline River (tributary to Ouachita River)-----	43
Lepanto, Ark.	
Ditch No. 45-----	6
Left Hand Chute of Little River-----	30
Leslie, Ark.	
Tick Creek-----	13
Letona, Ark.	
Big Creek (tributary to Little Red River)-----	13,35
Lillie, La.	
Little Corney Bayou-----	29
Little Rock, Ark.	
Arkansas River-----	20,38
Fourche Creek-----	20
Lockesburg, Ark.	
Mill Slough tributary-----	22
Saline River (tributary to Little River)-----	22
Locust Bayou, Ark.	
Locust Bayou-----	26

	Page
Lonoke, Ark.	
Bayou Meto-----	21, 39
Wattensaw Bayou-----	14
White Oak Branch-----	21
Louann, Ark.	
Brushy Creek-----	43
Brushy Creek tributary-----	43
Magnet Cove, Ark.	
Cove Creek (tributary to Ouachita River)-----	40
Magnolia, Ark.	
Big Creek (tributary to Bayou Dorcheat)-----	40
Malvern, Ark.	
Ouachita River-----	24, 41
Ouachita River tributary-----	24
Mammoth Spring, Ark.	
Mammoth Spring-----	11, 34
Spring River tributary-----	11
Manilla, Ark.	
Big Lake Outlet-----	6
Manning, Ark.	
Cypress Creek-----	25
Marble Falls, Ark.	
Crooked Creek (tributary to White River)-----	9
Marked Tree, Ark.	
St. Francis River-----	6, 30
St. Francis River floodway-----	6, 30
Marmaduke, Ark.	
Big Slough Ditch-----	6, 30

	Page
Marshall, Ark.	
Bear Creek (tributary to Buffalo River)-----	10,32
Trace Creek tributary-----	13
Maumelle, Ark.	
Little Maumelle River-----	20
Mayflower, Ark.	
Palarm Creek-----	38
Maysville, Ark.	
Beaty Creek-----	37
McCaskill, Ark.	
North Fork Ozan Creek-----	25
Ozan Creek-----	25,41
McGehee, Ark.	
Bayou Bartholomew-----	28,44
McNeil, Ark.	
Barlow Branch tributary-----	23
Smackover Creek-----	42
McRae, Ark.	
Bull Creek-----	13,35
Medlock, Ark.	
Birchfield Creek-----	42
Sloan Creek-----	42
Memphis, Tenn.	
Mississippi River-----	5
Mena, Ark.	
Lewis Creek tributary-----	23
Ouachita River-----	23

	Page
Middlebrook, Ark. Fourche Creek tributary-----	11
Midland, Ark. James Fork-----	17
Minturn, Ark. Village Creek-----	35
Monticello, Ark. Upper Cutoff Creek-----	28
Montrose, Ark. Wards Bayou tributary-----	29
Moreland, Ark. Clear Creek tributary-----	19
Moro, Ark. Big Creek (tributary to White River)-----	14, 36
Moro Bay, Ark. Ouachita River-----	43
Morrilton, Ark. Arkansas River-----	38
East Fork Point Remove Creek-----	19
Point Remove Creek-----	20, 38
Morton, Ark. Bayou De View-----	14, 36
Mountainburg, Ark. Frog Bayou-----	17, 37
Mountain Home, Ark. Dodd Creek tributary-----	10

	Page
Mountain Pine, Ark.	
Glazypeau Creek-----	24
Ouachita River-----	24,40
Mountain Valley, Ark.	
Glazypeau Creek-----	24
Mountain View, Ark.	
Lick Fork tributary-----	10
Mount Holly, Ark.	
Cypress Creek (south)-----	42
Mount Ida, Ark.	
Barnes Branch-----	23
Ouachita River-----	23,40
South Fork Ouachita River-----	23,40
Mulberry, Ark.	
Little Mulberry Creek-----	18
Mulberry River-----	18,37
Murfreesboro, Ark.	
Lake Greeson-----	25
Little Missouri River-----	25,41
Little Missouri River at Narrows Dam-----	25,41
Little Missouri River below Narrows Dam-----	25
Muddy Fork Creek-----	25,41
Prairie Creek (tributary to Little Missouri River)-----	25
Natural Dam, Ark.	
Lee Creek-----	17
Mountain Fork Creek-----	17
Newark, Ark.	
Dota Creek-----	12,35
New Blaine, Ark.	
Shoal Creek-----	18

	Page
Newport, Ark.	
Cache River-----	14, 35
Village Creek-----	12, 35
White River-----	12, 35
Nimrod, Ark.	
Fourche La Fave River-----	20, 38
Nimrod Reservoir-----	20
Norfork, Ark.	
Norfork Reservoir-----	10
North Fork River at Norfork Dam-----	10, 33
Norphlet, Ark.	
Salt Creek-----	43
Smackover Creek-----	43
Smackover Creek tributary-----	43
Number Nine, Ark.	
Crooked Lake Bayou-----	6
Oak Grove, Ark.	
Yocum Creek-----	9, 32
Oakland, Ark.	
Bull Shoals Reservoir-----	32
Oark, Ark.	
Little Mulberry Creek-----	17
O'Kean, Ark.	
Village Creek-----	12
Omaha, Ark.	
Bear Creek (tributary to White River)-----	9, 32
Charley Creek-----	9
Ozan, Ark.	
South Fork Ozan Creek-----	25
Ozark, Ark.	
Arkansas River-----	37
White Oak Creek (tributary to Arkansas River)-----	18, 37

	Page
Ozone, Ark.	
Mikes Creek tributary-----	18
Pace City, Ark.	
Gum Creek-----	43
Holcomb Creek-----	43
Smackover Creek-----	42
Page, Okla.	
Black Fork-----	16
Palestine, Ark.	
L'Anguille River-----	7
Pangburn, Ark.	
Big Creek (tributary to Little Red River)-----	13,35
Pansy, Ark.	
Big Creek (tributary to Saline River)-----	27
Hudgin Creek-----	27
Paragould, Ark.	
Johnson Creek-----	6
Locust Creek Ditch-----	6,30
Parkdale, Ark.	
Camp Bayou-----	29
Parkin, Ark.	
St. Francis River-----	6,30
Paron, Ark.	
North Fork Saline River-----	27
Patterson, Ark.	
Cache River-----	14,36
Pearson, Ark.	
Bettis Creek-----	20
Pendleton, Ark.	
Arkansas River-----	39

	Page
Perla, Ark.	
Reyburn Creek-----	43
Perryville, Ark.	
Fourche La Fave River tributary-----	20
Pine Bluff, Ark.	
Arkansas River-----	21, 39
Big Creek (tributary to Saline River)-----	27
East Fork Derriousseaux Creek-----	27
Nevins Creek tributary-----	28
Pine Grove, Ark.	
Tulip Creek-----	26, 42
Piney, Ark.	
Piney Creek (tributary to Arkansas River)-----	38
Pleasant Valley, Ark.	
Kings River-----	9, 31
Pocahontas, Ark.	
Black River-----	11, 34
Current River-----	33
Fourche River-----	11, 33
Hubble Creek-----	12
Poplar Grove, Ark.	
Big Creek (tributary to White River)-----	14
Poughkeepsie, Ark.	
Strawberry River-----	12, 34
Poyen, Ark.	
Big Creek (tributary to Saline River)-----	27, 43
Francois Creek-----	27, 43
Prescott, Ark.	
Terre Rouge Creek-----	25

	Page
Pruitt, Ark.	
Buffalo River-----	10, 32
Pyatt, Ark.	
Crooked Creek (tributary to White River)-----	9, 32
Ravenden Springs, Ark.	
Eleven Point River-----	11, 34
Janes Creek-----	11, 34
Redfield, Ark.	
Arkansas River-----	39
Reydel, Ark.	
Little Bayou Meto-----	21
Rison, Ark.	
Derriousseaux Creek-----	27
Saline River tributary-----	27
Riverfront, Ark.	
St. Francis Bay-----	6, 30
Rivervale, Ark.	
Right Hand Chute of Little River-----	6, 30
Rockhouse, Ark.	
Warm Fork Creek-----	9
Rogers, Ark.	
Prairie Creek (tributary to White River)-----	8, 31
White River-----	8, 31
Rosston, Ark.	
Little Caney Creek-----	25
Rover, Ark.	
Fourche La Fave River tributary-----	20

	Page
Rudy, Ark.	
Cedar Creek-----	17
Frog Bayou-----	17, 37
Rush, Ark.	
Buffalo River-----	10, 32
Russellville, Ark.	
Illinois Bayou-----	38
Rye, Ark.	
Saline River-----	27, 44
Saline River tributary-----	27
St. Francis, Ark.	
St. Francis River-----	6, 30
St. Joe, Ark.	
Buffalo River-----	10, 32
St. Paul, Ark.	
Dog Branch-----	8
Saint Vincent, Ark.	
East Fork Point Remove Creek tributary-----	19
Salem, Ark.	
Miller Creek-----	11
Myatt Creek-----	11, 34
South Fork Spring River-----	11, 34
Sardis, Ark.	
Hurricane Creek (tributary to Saline River)-----	44
Sarepta, La.	
Bodcau Bayou-----	23
Savoy, Ark.	
Illinois River-----	16
Muddy Fork Illinois River-----	16

	Page
Scottsville, Ark.	
Illinois Bayou-----	19,38
North Fork Illinois Bayou-----	19
Searcy, Ark.	
Key Branch-----	13
Selma, Ark.	
Cutoff Creek-----	28
Sheridan, Ark.	
Hurricane Creek (tributary to Saline River)-----	27,44
Hurricane Creek (tributary to Saline River) (CE)-----	27,44
Lost Creek-----	27
Saline River and Gamble Creek-----	27
Simpson Creek-----	44
West Fork Big Creek-----	27
Shipps Ferry, Ark.	
White River-----	10,32
Shirley, Ark.	
Middle Fork Little Red River-----	13,35
Short, Okla.	
Lee Creek-----	17
Little Lee Creek-----	17
Sidney, Ark.	
Dry Branch tributary-----	12
Smackover, Ark.	
Camp Creek-----	26,43
Smackover Creek-----	26,43
Smithville, Ark.	
Cooper Creek-----	12
Snow Hill, Ark.	
Ouachita River-----	42

	Page
Social Hill, Ark.	
Prairie Bayou-----	41
South Side, Ark.	
Caney Creek (tributary to Salado Creek)-----	33
Springbank, Ark.	
Red River-----	40
Springhill, La.	
Bayou Dorcheat-----	23
Springtown, Ark.	
Big Spring-----	16
Flint Creek-----	16
Spring Valley, Ark.	
Whitener Branch tributary-----	8
Stamps, Ark.	
Bodcau Creek-----	23
Star City, Ark.	
Cane Creek-----	28
Deep Bayou-----	28
Stephens, Ark.	
Cypress Creek-----	42
Green Lake-----	42
Gum Creek-----	26, 42
Smackover Creek-----	42
Stonewall, Ark.	
Cache River-----	14, 35
Strawberry, Ark.	
Reeds Creek-----	12
South Big Creek-----	12, 34
Strawberry River-----	34

	Page
Strong, Ark.	
Bayou Lapile-----	28,44
Bear Creek (tributary to Bayou Lapile)-----	28
<hr/>	
Stuttgart, Ark.	
Bayou Meto-----	21,39
Lagrué Bayou-----	15,36
Little Lagrué Bayou-----	36
<hr/>	
Success, Ark.	
Little Black River-----	11,33
<hr/>	
Sugar Grove, Ark.	
Sugar Creek-----	19
<hr/>	
Sulphur Rock, Ark.	
Gibbs Creek-----	11
<hr/>	
Summers, Ark.	
Ballard Creek-----	16
<hr/>	
Taylor, Ark.	
Bayou Dorcheat-----	40
Bodcau Creek-----	40
<hr/>	
Three Creeks, Ark.	
Cornie Bayou-----	28,44
Three Creek-----	29,44
<hr/>	
Tinsman, Ark.	
Whitewater Creek-----	26
<hr/>	
Tomberlin, Ark.	
Mile Branch-----	21
<hr/>	
Tontitown, Ark.	
Brush Creek tributary-----	16

	Page
Troy, Ark.	
Cypress Creek-----	42
Gum Creek-----	42
South Fork Cypress Creek-----	42
Tull, Ark.	
Saline River (tributary to Ouachita River)-----	43
Turner, Ark.	
Big Cypress Creek-----	15,36
Twist, Ark.	
Tyronza River-----	6
Tyronza, Ark.	
Tyronza River-----	6,30
Umpire, Ark.	
Cossatot River-----	22
Van Buren, Ark.	
Arkansas River-----	17,37
Lee Creek-----	17,37
Vendor, Ark.	
Dry Branch-----	10
Victoria, Ark.	
Tyronza River Ditch No. 31-----	6
Walcott, Ark.	
Sugar Creek tributary-----	14
Waldron, Ark.	
Jones Creek-----	16
Pack Saddle Creek tributary-----	19
Walnut Ridge, Ark.	
Village Creek-----	12,35

	Page
Waltreak, Ark. Dutch Creek-----	19,38
Warren, Ark. Saline River (tributary to Ouachita River)-----	27
Watalula, Ark. North Fork White Oak Creek tributary-----	18
Waveland, Ark. Blue Mountain Reservoir----- Petit Jean River-----	19 19,38
West Memphis, Ark. Fifteen Mile Bayou-----	7,30
Williams Junction, Ark. Maumelle River-----	20
Williford, Ark. Martins Creek-----	11,34
Wilmot, Ark. Bayou Bartholomew-----	44
Wilton, Ark. Lick Creek-----	22
Witherspoon, Ark. Saline Bayou----- White Oak Creek (tributary to Ouachita River)-----	41 41
Witter, Ark. War Eagle Creek-----	8
Wittsburg, Ark. St. Francis River-----	7
Wynne, Ark. L'Anguille River-----	7